



2014 Transportation Plan PROJECT FACT SHEETS



DEKALB COUNTY
2014 TRANSPORTATION PLAN



JUNE 2014

Introduction

Project fact sheets have been created for all of the prioritized projects within unincorporated DeKalb County and each of the cities. These fact sheets display relevant information about the projects based on information known at this time including the following:

- Project name, ID, and Tier (the tier for city projects is “CITY”)
- Project description and details including extents and project length, if applicable
- Opinion of Probable Cost including preliminary engineering, right-of-way, construction, total capital cost, and operations and maintenance. It is very important to note that the Opinions of Probable Cost listed in this Plan are high-level costs meant for planning purposes only. Each project estimation includes various assumptions based on information that was known at the time. Detailed concept development and preliminary engineering are required for every project to determine true costs for construction and right-of-way acquisition.
- Project implementation details including the local lead and project location
- Funding considerations that may be helpful in finding regional, state, and federal funding matches
- Project map showing the detailed project location and general location within DeKalb County

Projects are listed in numerical order. To find a project of interest, determine its Project ID and search within the Project Fact Sheets document for the desired fact sheet.

New Peachtree Road Bicycle and Pedestrian Improvements

**Project 0007
CITY**

Project Description

Detailed corridor study is needed: provide improved bicycle and pedestrian access including a combination of bike lanes, fill in sidewalk gaps, or multi-use sidepath. Realign the intersection of New Peachtree Rd at Shallowford Rd NE.

Project Details

PROJECT ID	0007
LOCATION	New Peachtree Rd
EXTENTS	From Clairmont Rd to Central Ave (Doraville MARTA Station)
LENGTH	2.21 miles
PLAN 2040 ID	N/A

Project Cost Estimate

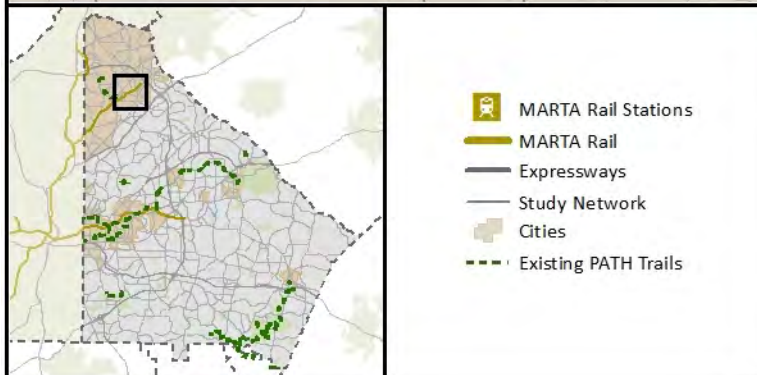
ENGINEERING COST	\$230,000
RIGHT-OF-WAY COST	\$2,054,500
CONSTRUCTION COST	\$2,230,000
TOTAL CAPITAL COST	\$4,514,500
OPERATIONS AND MAINTENANCE COST	\$450,000

Project Implementation

LOCAL LEAD	Chamblee / Doraville
PROJECT LOCATION (Pct)	Chamblee (69), Doraville (31)

Funding Considerations

On State Route		Activity Center	X
Priority Bike Network	X	Economic Development Area	
1/2-mile from Premium Transit (existing / future)	X	LCI Area	X
1/4-Mile from Local Bus (existing / future)	X	Equitable Target Area	X
1/4-Mile from School, Park, or Community Center	X		



Peachtree Road / North Peachtree Road Bicycle Improvements

**Project 0010
CITY-GDOT**

Project Description

Improve access for bikes along this corridor. Potential improvements could include sharrows, a sidepath, or bike lanes as determined by right of way constraints.

Project Details

PROJECT ID	0010
LOCATION	Peachtree Rd / North Peachtree Rd
EXTENTS	From Fulton County Border to Peachtree Boulevard / I285
LENGTH	7.59 miles
PLAN 2040 ID	N/A

Project Cost Estimate

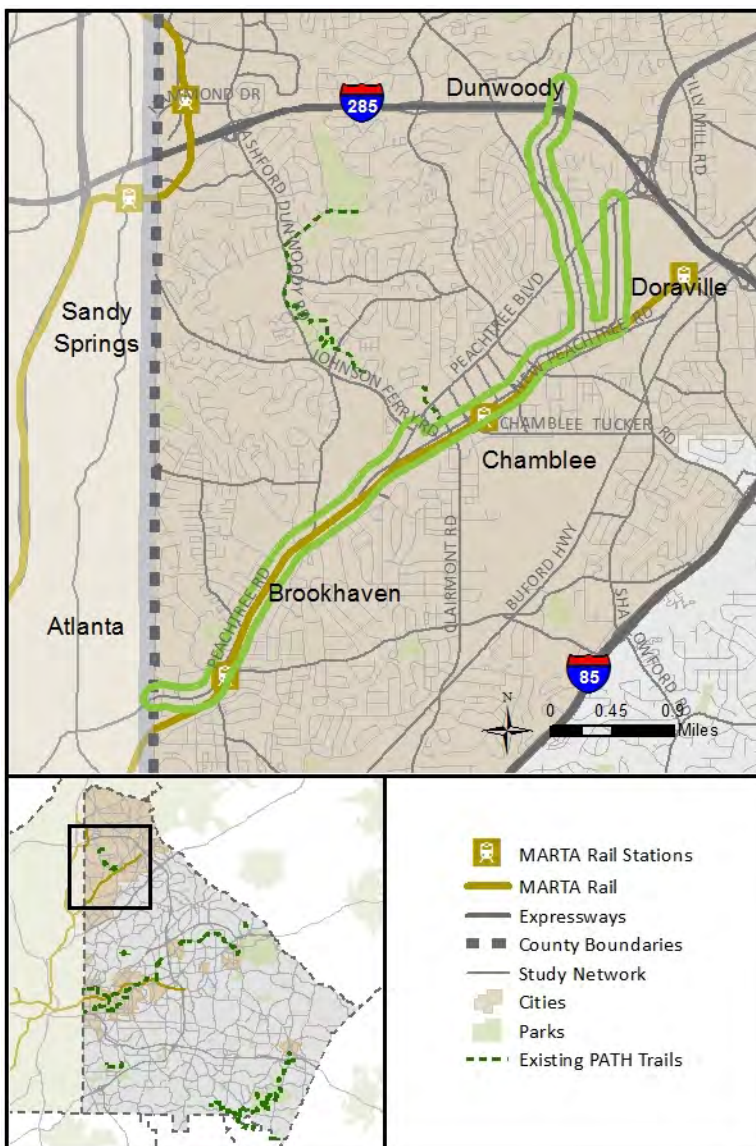
ENGINEERING COST	\$470,000
RIGHT-OF-WAY COST	\$4,650,000
CONSTRUCTION COST	\$4,650,000
TOTAL CAPITAL COST	\$9,770,000
OPERATIONS AND MAINTENANCE COST	\$990,000

Project Implementation

LOCAL LEAD	Brookhaven / Chamblee
PROJECT LOCATION (Pct)	Brookhaven (30), Chamblee (64), Doraville (3), Dunwoody (3)

Funding Considerations

On State Route	X	Activity Center	X
Priority Bike Network	X	Economic Development Area	X
1/2-mile from Premium Transit (existing / future)	X	LCI Area	X
1/4-Mile from Local Bus (existing / future)	X	Equitable Target Area	X
1/4-Mile from School, Park, or Community Center	X		



Panola Road / Redan Road ATMS

Project 0052
Tier 2A

Project Description

Convert signals to ethernet

Project Details

PROJECT ID	0052
LOCATION	Panola Rd/ Redan Rd
EXTENTS	From Martin Rd to Covington Hwy
LENGTH	3.22 miles
PLAN 2040 ID	N/A

Project Cost Estimate

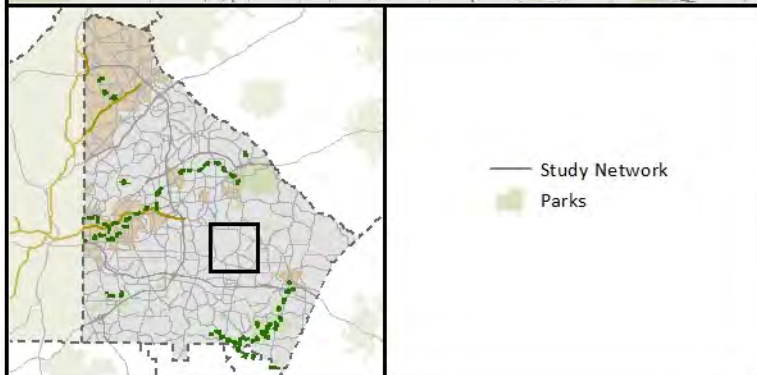
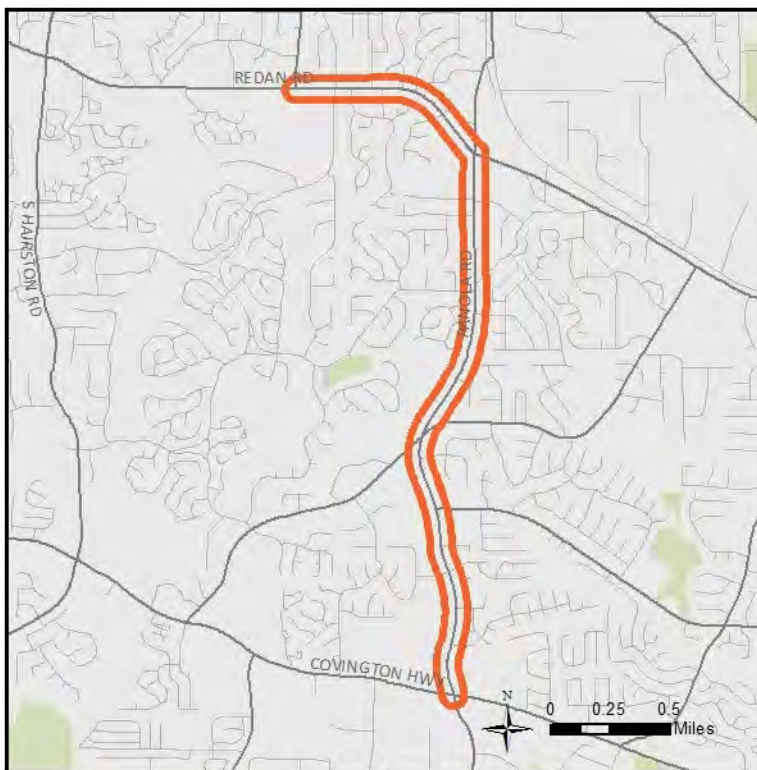
ENGINEERING COST	\$ -
RIGHT-OF-WAY COST	\$ -
CONSTRUCTION COST	\$28,000
TOTAL CAPITAL COST	\$28,000
OPERATIONS AND MAINTENANCE COST	\$6,000

Project Implementation

LOCAL LEAD	DeKalb County
PERCENT LOCATION (Pct)	unincorporated DeKalb (100)

Funding Considerations

On the National Highway System	Activity Center	X
ASTRoMaP/ Regional Thoroughfare Network	Economic Development Area	X
State Route	LCI Area	
	Equitable Target Area	X



Panola Road / Fairington Road ATMS

Project 0053
Tier 2B

Project Description

Convert signals to ethernet

Project Details

PROJECT ID	0053
LOCATION	Panola Rd/ Fairington Rd
EXTENTS	From South of Covington Hwy to Thompson Mill Rd
LENGTH	1.99 miles
PLAN 2040 ID	N/A

Project Cost Estimate

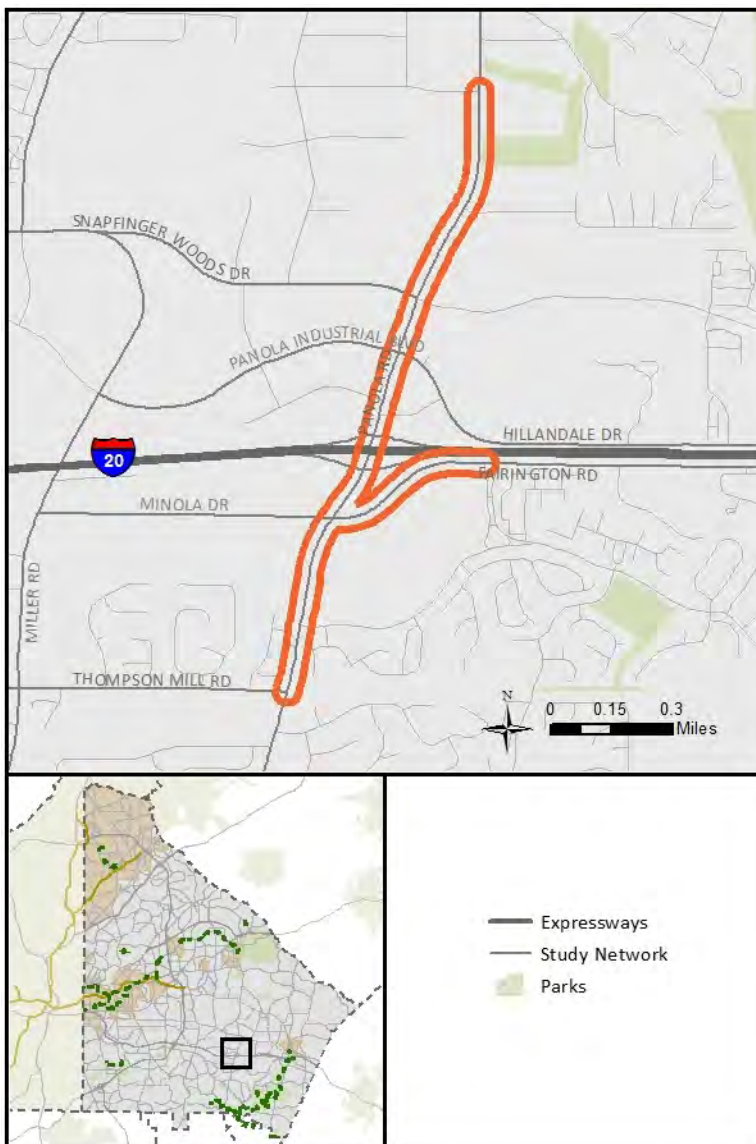
ENGINEERING COST	\$ -
RIGHT-OF-WAY COST	\$ -
CONSTRUCTION COST	\$31,500
TOTAL CAPITAL COST	\$32,000
OPERATIONS AND MAINTENANCE COST	\$6,000

Project Implementation

LOCAL LEAD	DeKalb County
PERCENT LOCATION (Pct)	unincorporated DeKalb (100)

Funding Considerations

On the National Highway System	Activity Center	X
ASTRoMaP/ Regional Thoroughfare Network	Economic Development Area	X
State Route	LCI Area	
	Equitable Target Area	X



North Druid Hills Road ATMS

Project 0055
Tier 2A

Project Description

Install fiber optic interconnect and convert signals to ethernet.

Project Details

PROJECT ID	0055
LOCATION	N Druid Hills Rd
EXTENTS	From Buford Hwy to LaVista Rd
LENGTH	1.61 miles
PLAN 2040 ID	N/A

Project Cost Estimate

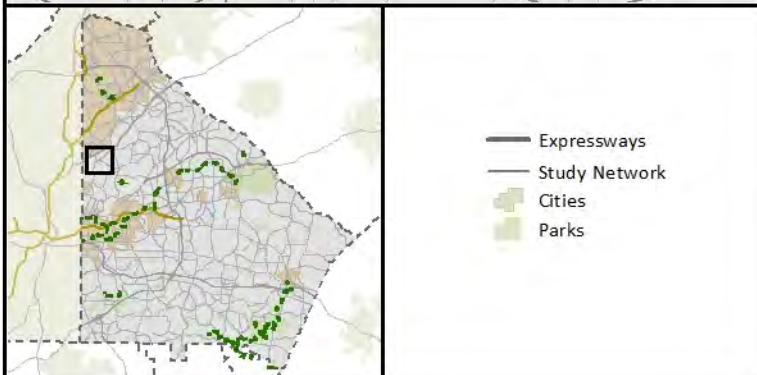
ENGINEERING COST	\$15,000
RIGHT-OF-WAY COST	\$ -
CONSTRUCTION COST	\$59,000
TOTAL CAPITAL COST	\$74,000
OPERATIONS AND MAINTENANCE COST	\$12,000

Project Implementation

LOCAL LEAD	DeKalb County
PERCENT LOCATION (Pct)	unincorporated DeKalb (82), Brookhaven (18)

Funding Considerations

On the National Highway System		Activity Center	X
ASTRoMaP/ Regional Thoroughfare Network	X	Economic Development Area	
State Route	X	LCI Area	X
		Equitable Target Area	X



Flat Shoals Parkway / Flakes Mill Road / Snapfinger Road / Wesley Chapel Road ATMS

**Project 0058
Tier 2C**

Project Description

Convert from dial-up to ethernet - connect Wesley Chapel to Panola via fiber on I-20 (DeKalb 24 cable); must be done concurrently or after completion of Project 0053.

Project Details

PROJECT ID	0058
LOCATION	Flat Shoals Pkwy/ Flakes Mill Rd/ Snapfinger Rd/ Wesley Chapel Rd
EXTENTS	From Boring Rd @ Flat Shoals to Covington Hwy @ Wesley Chapel Rd
LENGTH	8.08 miles
PLAN 2040 ID	N/A

Project Cost Estimate

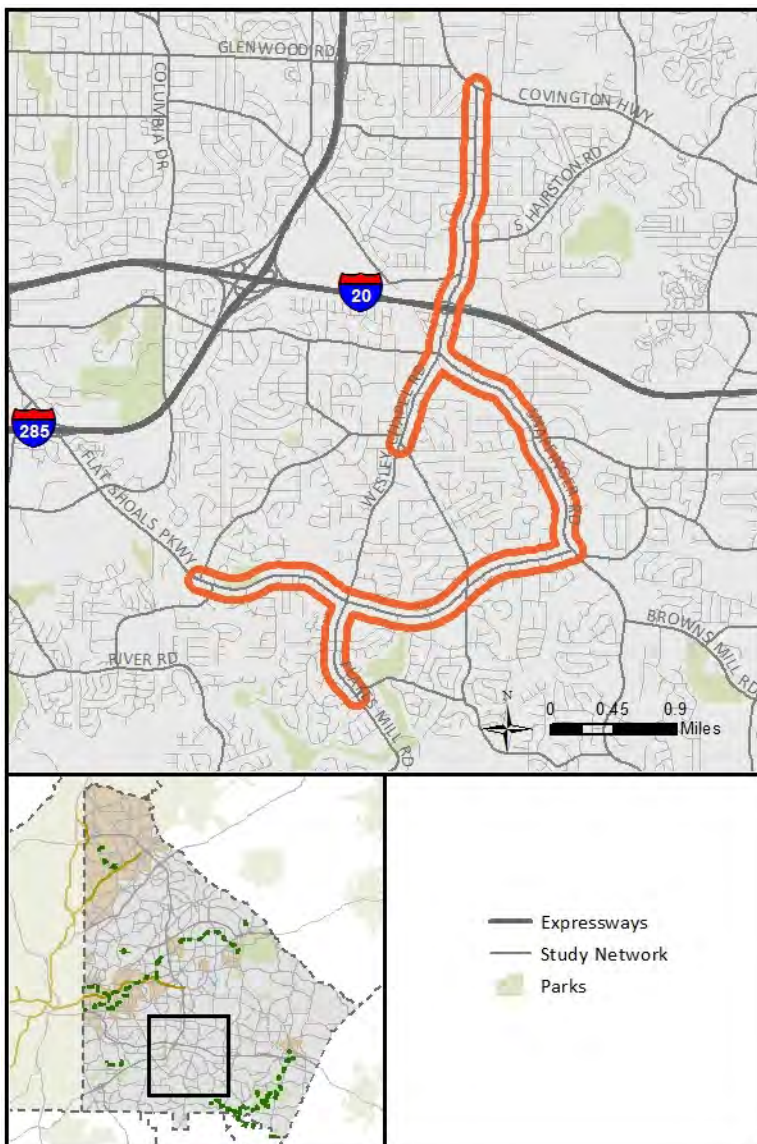
ENGINEERING COST	\$25,000
RIGHT-OF-WAY COST	\$ -
CONSTRUCTION COST	\$177,500
TOTAL CAPITAL COST	\$203,000
OPERATIONS AND MAINTENANCE COST	\$36,000

Project Implementation

LOCAL LEAD	DeKalb County
PERCENT LOCATION (Pct)	unincorporated DeKalb (100)

Funding Considerations

On the National Highway System	X	Activity Center	X
ASTRoMaP/ Regional Thoroughfare Network		Economic Development Area	X
State Route	X	LCI Area	X
		Equitable Target Area	X



Turner Hill Road / Mall Parkway ATMS

**Project 0060
Tier 2B**

Project Description

Install fiber optic interconnect, convert signals to ethernet and install fiber optic link to library.

Project Details

PROJECT ID	0060
LOCATION	Turner Hill Rd/ Mall Pkwy
EXTENTS	From Klondike Rd to Rock Chapel Rd/ Union Grove Rd
LENGTH	3.55 miles
PLAN 2040 ID	N/A

Project Cost Estimate

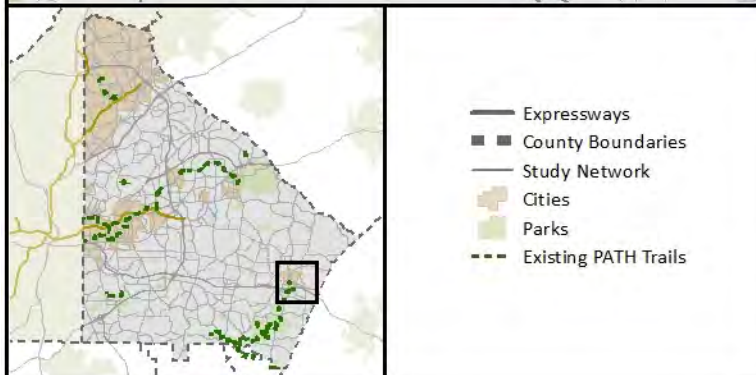
ENGINEERING COST	\$20,000
RIGHT-OF-WAY COST	\$ -
CONSTRUCTION COST	\$85,500
TOTAL CAPITAL COST	\$106,000
OPERATIONS AND MAINTENANCE COST	\$17,000

Project Implementation

LOCAL LEAD	DeKalb County
PERCENT LOCATION (Pct)	unincorporated DeKalb (100)

Funding Considerations

On the National Highway System		Activity Center	X
ASTRoMaP/ Regional Thoroughfare Network	X	Economic Development Area	X
State Route	X	LCI Area	X
		Equitable Target Area	X



Pleasantdale Road ATMS

Project 0061
Tier 1

Project Description

Install fiber optic interconnect and convert signals to ethernet; this portion requires fiber along the interstate from Pleasantdale Rd to Shallowford Rd in order to tie into the TCC (not shown in project geometry).

Project Details

PROJECT ID	0061
LOCATION	Pleasantdale Rd
EXTENTS	From Best Friend Rd to Pleasantdale Crossing
LENGTH	1 miles
PLAN 2040 ID	N/A

Project Cost Estimate

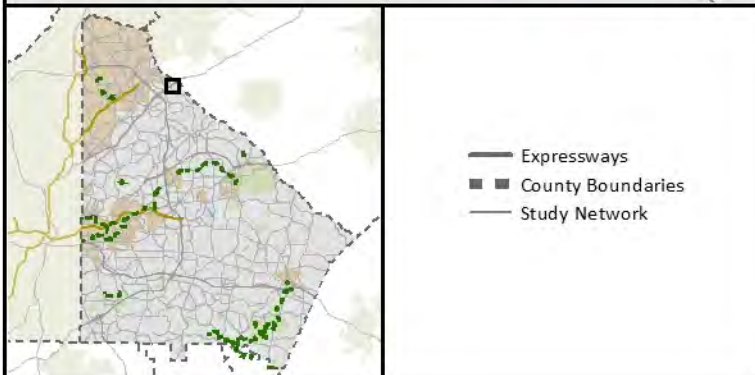
ENGINEERING COST	\$30,000
RIGHT-OF-WAY COST	\$ -
CONSTRUCTION COST	\$240,000
TOTAL CAPITAL COST	\$270,000
OPERATIONS AND MAINTENANCE COST	\$48,000

Project Implementation

LOCAL LEAD	DeKalb County
PERCENT LOCATION (Pct)	unincorporated DeKalb (100)

Funding Considerations

On the National Highway System	Activity Center	
ASTRoMaP/ Regional Thoroughfare Network	Economic Development Area	
State Route	LCI Area	
	Equitable Target Area	X



Bouldercrest Road Interchange and ATMS Project

**Project 0063
Tier 1-GDOT**

Project Description

Interchange operational improvements at Bouldercrest Rd/ I-285 interchange with corridor ATMS improvements along Bouldercrest Rd to include fiber optic interconnect and conversion of signals to ethernet; add new signals and PTZ cameras.

Project Details

PROJECT ID	0063
LOCATION	Bouldercrest Rd
EXTENTS	From Westside Pl to River Rd
LENGTH	1.59 miles
PLAN 2040 ID	N/A

Project Cost Estimate

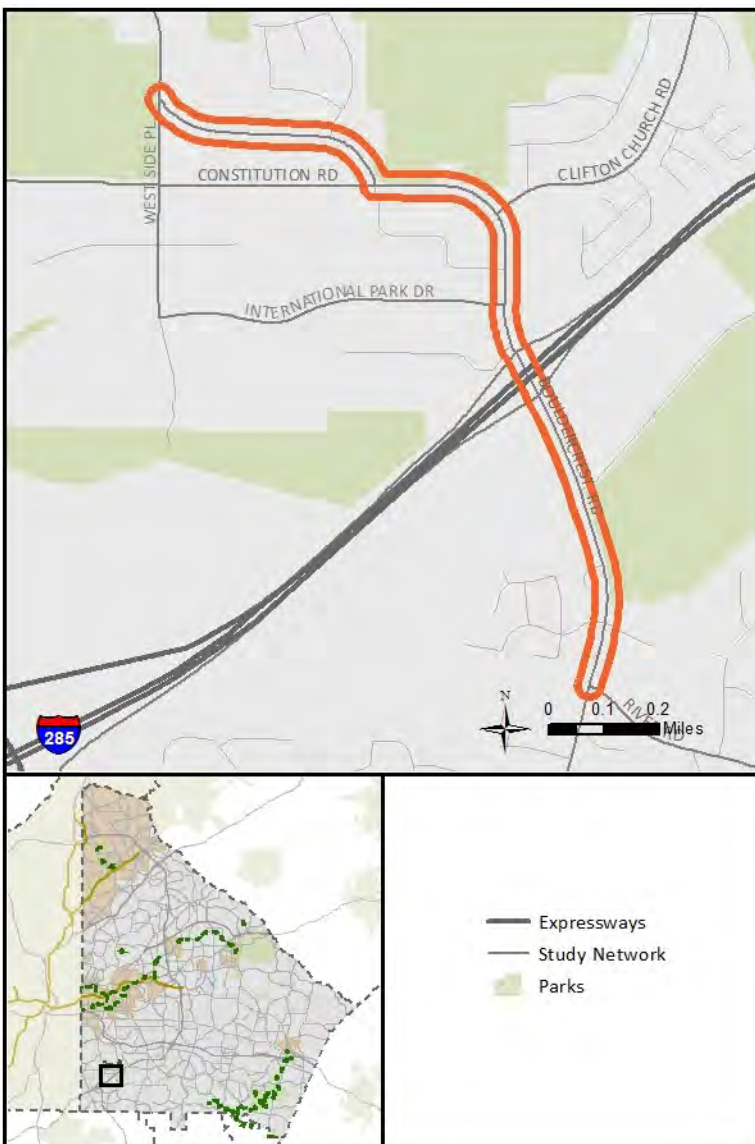
ENGINEERING COST	\$118,000
RIGHT-OF-WAY COST	\$22,788,380
CONSTRUCTION COST	\$25,855,865
TOTAL CAPITAL COST	\$48,762,245
OPERATIONS AND MAINTENANCE COST	\$2,586,000

Project Implementation

LOCAL LEAD	DeKalb County
PERCENT LOCATION (Pct)	unincorporated DeKalb (100)

Funding Considerations

On the National Highway System	Activity Center	X
ASTRoMaP/ Regional Thoroughfare Network	Economic Development Area	
State Route	LCI Area	
	Equitable Target Area	X



Briarcliff Road ATMS

Project 0064
Tier 2A

Project Description

Install switches and cameras to upgrade traffic operations.

Project Details

PROJECT ID	0064
LOCATION	Briarcliff Rd
EXTENTS	From Johnson Rd to Sheridan Rd
LENGTH	1.49 miles
PLAN 2040 ID	N/A

Project Cost Estimate

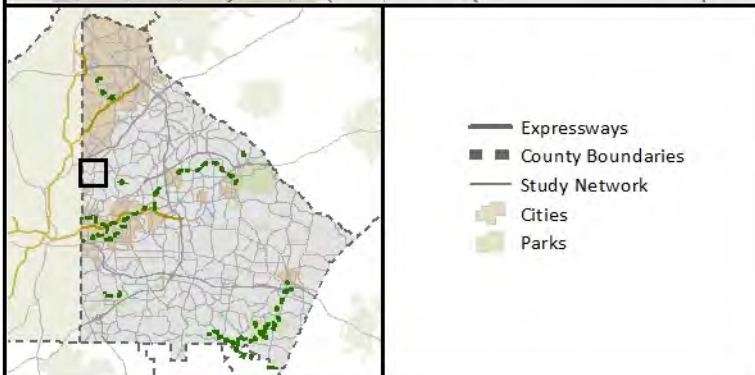
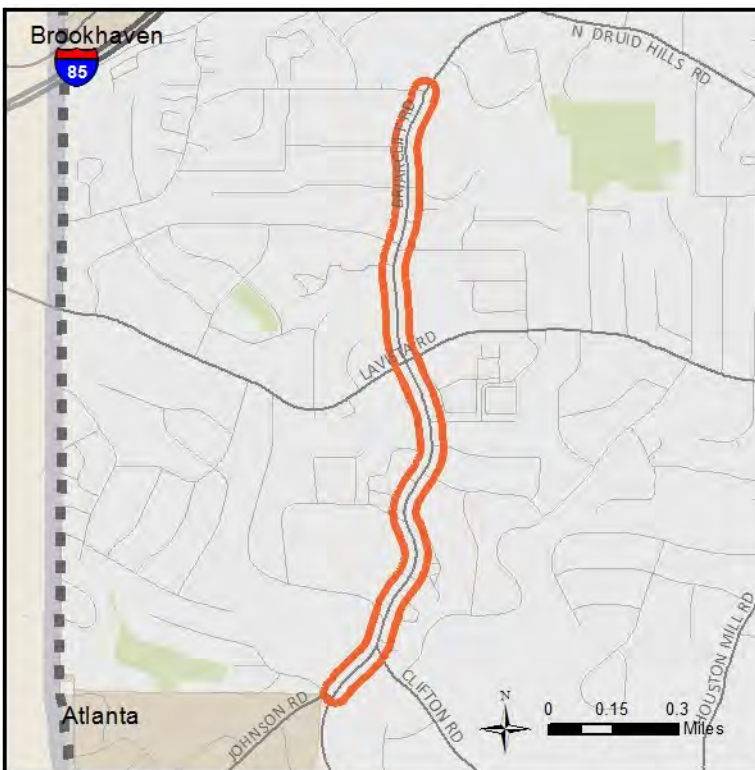
ENGINEERING COST	\$12,000
RIGHT-OF-WAY COST	\$ -
CONSTRUCTION COST	\$43,500
TOTAL CAPITAL COST	\$56,000
OPERATIONS AND MAINTENANCE COST	\$9,000

Project Implementation

LOCAL LEAD	DeKalb County
PERCENT LOCATION (Pct)	unincorporated DeKalb (100)

Funding Considerations

On the National Highway System		Activity Center	X
ASTRoMaP/ Regional Thoroughfare Network	X	Economic Development Area	
State Route	X	LCI Area	X
		Equitable Target Area	X



Brockett Road / E. Ponce de Leon Avenue ATMS

**Project 0066
Tier 2C**

Project Description

Install wireless communication and convert to ethernet - connecting into 78 fiber; requires rebuild of signals at Brockett and Cooledge, 78 EB Ramp, Apartment Driveway and Ponce de Leon, and at Ponce and Idlewood; possibility for roundabout at ramp.

Project Details

PROJECT ID	0066
LOCATION	Brockett Rd/ E Ponce de Leon Ave
EXTENTS	From Hwy 78 Ramps to Hambrick Rd
LENGTH	1.57 miles
PLAN 2040 ID	N/A

Project Cost Estimate

ENGINEERING COST	\$62,000
RIGHT-OF-WAY COST	\$ -
CONSTRUCTION COST	\$543,500
TOTAL CAPITAL COST	\$606,000
OPERATIONS AND MAINTENANCE COST	\$109,000

Project Implementation

LOCAL LEAD	DeKalb County
PERCENT LOCATION (Pct)	unincorporated DeKalb (100)

Funding Considerations

On the National Highway System	Activity Center	X
ASTRoMaP/ Regional Thoroughfare Network	Economic Development Area	
State Route	LCI Area	
	Equitable Target Area	X



Hairston Road / Redan Road ATMS

Project 0067
Tier 2B

Project Description

Convert existing twisted pair cable to fiber optic communication and convert signals to ethernet; take to TCC via Covington Hwy cable

Project Details

PROJECT ID	0067
LOCATION	Hairston Rd/ Redan Rd
EXTENTS	From Allgood Rd to Covington Hwy
LENGTH	2.94 miles
PLAN 2040 ID	N/A

Project Cost Estimate

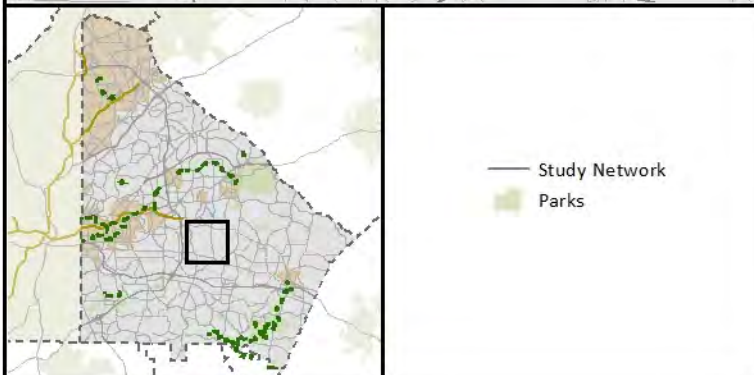
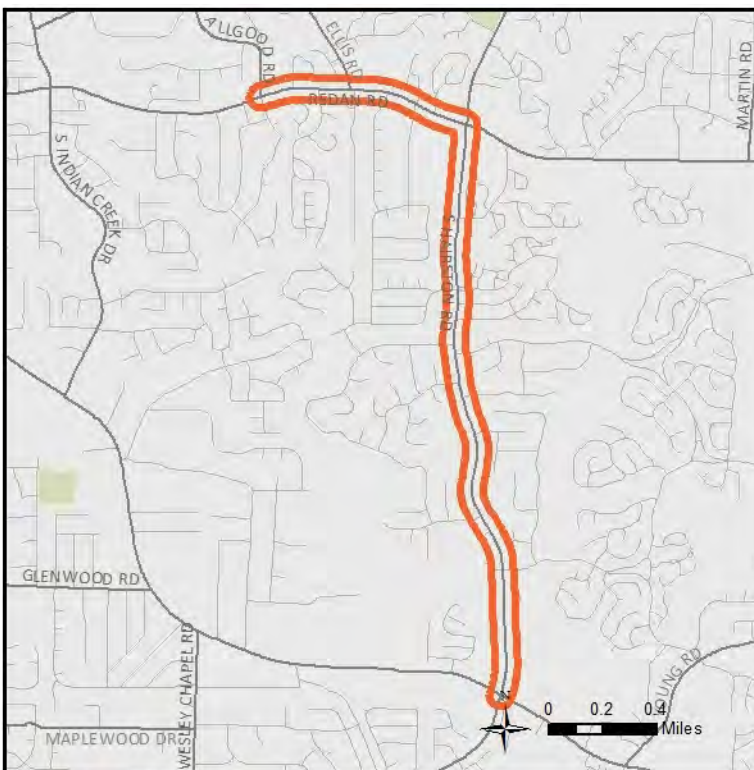
ENGINEERING COST	\$19,000
RIGHT-OF-WAY COST	\$ -
CONSTRUCTION COST	\$76,500
TOTAL CAPITAL COST	\$96,000
OPERATIONS AND MAINTENANCE COST	\$15,000

Project Implementation

LOCAL LEAD	DeKalb County
PERCENT LOCATION (Pct)	unincorporated DeKalb (100)

Funding Considerations

On the National Highway System	X	Activity Center	X
ASTRoMaP/ Regional Thoroughfare Network		Economic Development Area	
State Route		LCI Area	
		Equitable Target Area	X



Rock Chapel Road / Rockbridge Road ATMS

**Project 0071
Tier 2B**

Project Description

Install fiber optic interconnect (no current connection to TCC or path to TCC); add Rockbridge @ S. Deshon, Registry Bluff, Wynbrook Pkwy to connect with Five Station.

Project Details

PROJECT ID	0071
LOCATION	Rock Chapel Rd/ Rockbridge Rd
EXTENTS	From S Rockbridge Rd/ Pembleton Ct to Union Grove Rd
LENGTH	6.39 miles
PLAN 2040 ID	N/A

Project Cost Estimate

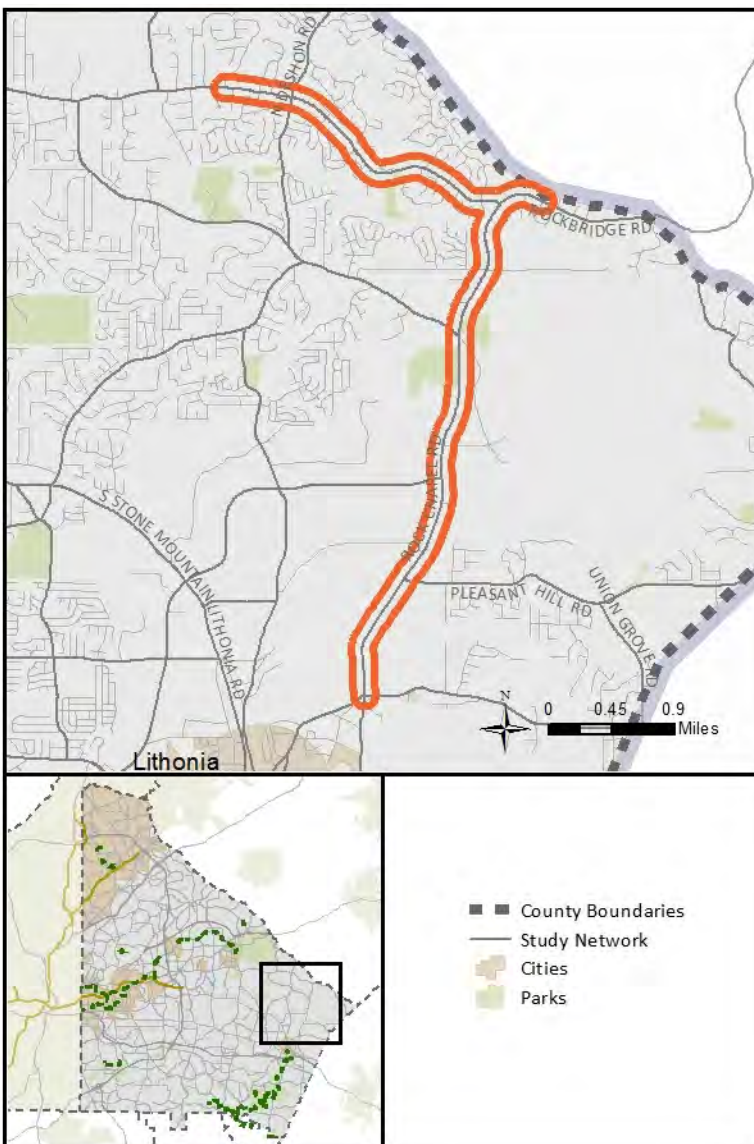
ENGINEERING COST	\$22,000
RIGHT-OF-WAY COST	\$ -
CONSTRUCTION COST	\$134,500
TOTAL CAPITAL COST	\$157,000
OPERATIONS AND MAINTENANCE COST	\$27,000

Project Implementation

LOCAL LEAD	DeKalb County
PERCENT LOCATION (Pct)	unincorporated DeKalb (100)

Funding Considerations

On the National Highway System	X	Activity Center	X
ASTRoMaP/ Regional Thoroughfare Network		Economic Development Area	
State Route	X	LCI Area	
		Equitable Target Area	X



Church Street / Ponce de Leon at N. Indian Creek Road Underpass Improvements

**Project 0167
CITY**

Project Description

Operational improvements at the adjacent intersections of Church St and Ponce de Leon with N Indian Creek including possible turning movement restrictions

Project Details

PROJECT ID	0167
LOCATION	Church St/ Ponce de Leon @ N Indian Creek Rd underpass
EXTENTS	N/A
LENGTH	N/A
PLAN 2040 ID	N/A

Project Cost Estimate

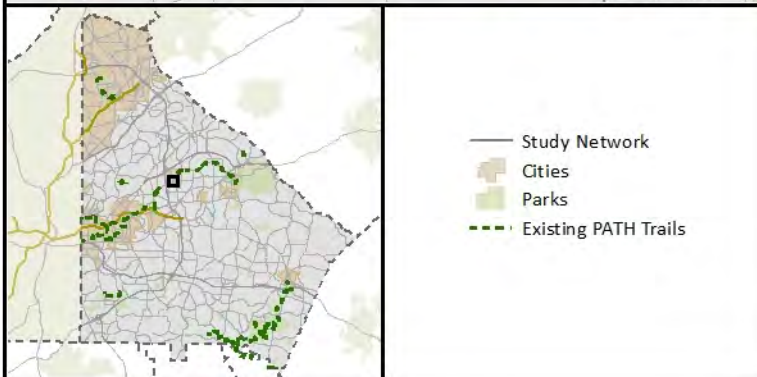
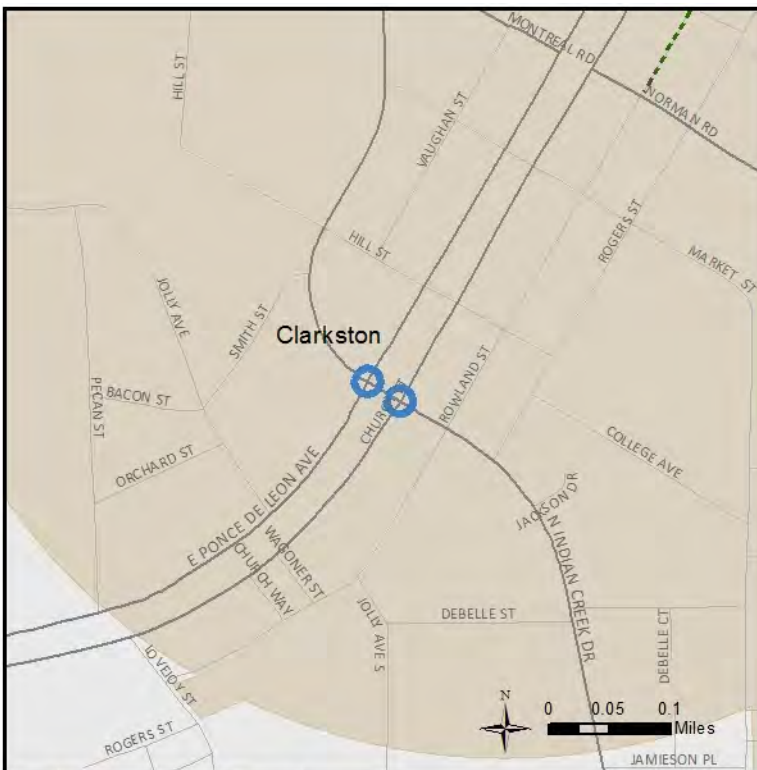
ENGINEERING COST	\$88,000
RIGHT-OF-WAY COST	\$321,000
CONSTRUCTION COST	\$880,000
TOTAL CAPITAL COST	\$1,289,000
OPERATIONS AND MAINTENANCE COST	\$88,000

Project Implementation

LOCAL LEAD	Clarkston
PERCENT LOCATION (Pct)	Clarkston (100)

Funding Considerations

On the National Highway System	Activity Center		
ASTRoMaP/ Regional Thoroughfare Network	Economic Development Area		
State Route	LCI Area		X
Multimodal Project	Equitable Target Area	X	X



**College Avenue / N. Avondale Road / Covington Road
Multimodal Corridor Study and Improvements**

**Project 0198
CITY-GDOT**

Project Description

Detailed engineering study needed. Improvements along this corridor should include operational, pedestrian, and possibly bike accommodations. Potential roundabout at N Avondale Rd and Clarendon Ave or other improvements as determined by further study.

Project Details

PROJECT ID	0198
LOCATION	W College Ave / E College Ave / N Avondale Rd / Covington Rd
EXTENTS	From East Lake Dr to Memorial Dr
LENGTH	3.77 miles
PLAN 2040 ID	N/A

Project Cost Estimate

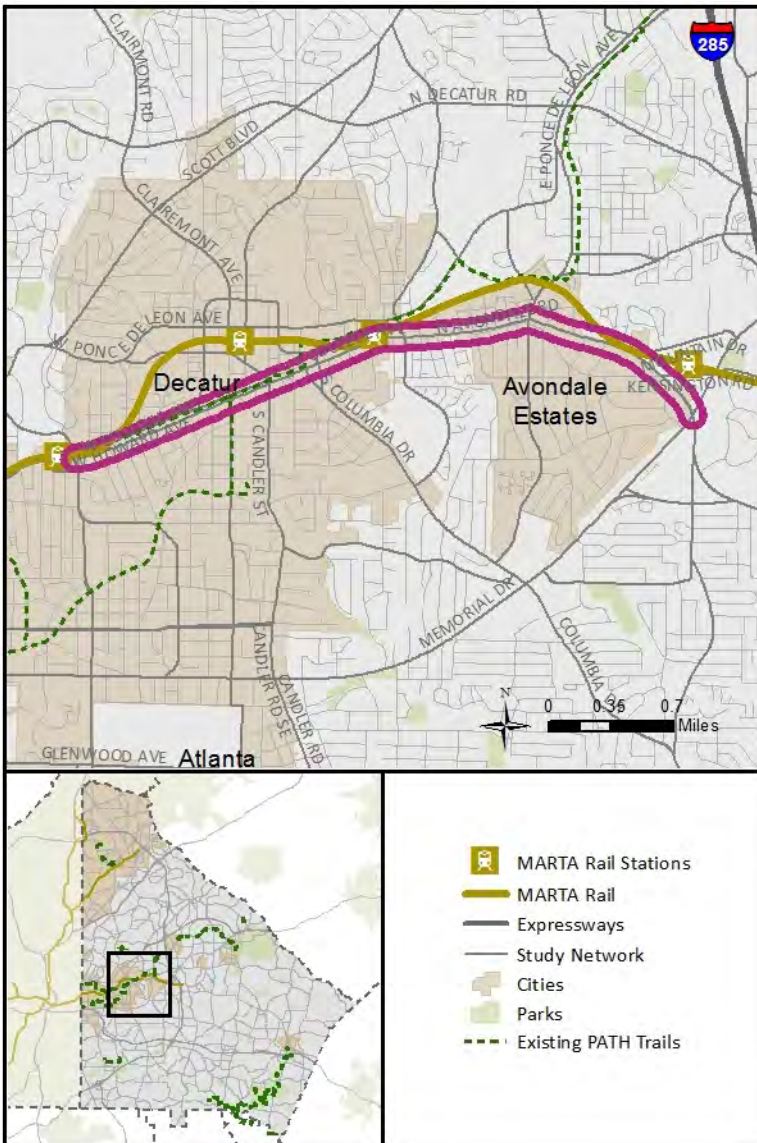
ENGINEERING COST	\$1,370,000
RIGHT-OF-WAY COST	\$6,810,000
CONSTRUCTION COST	\$17,740,000
TOTAL CAPITAL COST	\$25,920,000
OPERATIONS AND MAINTENANCE COST	\$1,027,000

Project Implementation

LOCAL LEAD	Avondale / Decatur
PERCENT LOCATION (Pct)	Avondale (48), Decatur (52)

Funding Considerations

On the National Highway System	Activity Center	
ASTRoMaP/ Regional Thoroughfare Network	Economic Development Area	X
State Route	LCI Area	X
	Equitable Target Area	



Moreland Avenue ATMS and Intersection Improvements

**Project 0199
CITY-GDOT**

Project Description

Operational and ATMS improvements including upgraded traffic signal equipment and timings with bus prioritization. Includes restriping, pedestrian crossings, and turn lane improvements at key locations.

Project Details

PROJECT ID	0199
LOCATION	Moreland Ave
EXTENTS	From Ponce De Leon Ave to I-20
LENGTH	1.95 miles
PLAN 2040 ID	N/A

Project Cost Estimate

ENGINEERING COST	\$520,000
RIGHT-OF-WAY COST	\$620,000
CONSTRUCTION COST	\$6,700,000
TOTAL CAPITAL COST	\$7,840,000
OPERATIONS AND MAINTENANCE COST	\$ -

Project Implementation

LOCAL LEAD	Atlanta
PERCENT LOCATION (Pct)	Atlanta (100)

Funding Considerations

On the National Highway System		Activity Center	X
ASTRoMaP/ Regional Thoroughfare Network	X	Economic Development Area	X
State Route	X	LCI Area	
		Equitable Target Area	X





Ponce de Leon Avenue ATMS and Bus Prioritization Improvements

Project 0200
CITY-GDOT

Project Description

Upgrade all traffic signals to include updated signal timing, including bus prioritization.

Project Details

PROJECT ID	0200
LOCATION	Ponce De Leon Ave
EXTENTS	From Juniper St to Clifton Rd
LENGTH	1.08 miles
PLAN 2040 ID	N/A

Project Cost Estimate

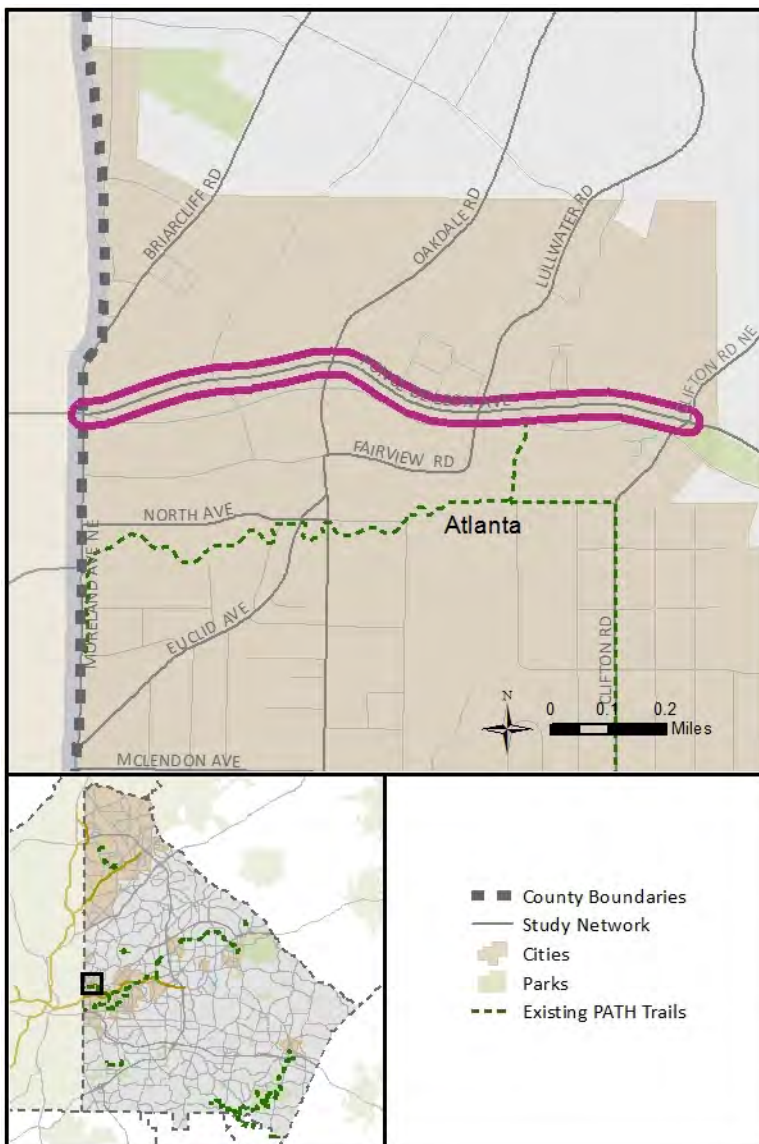
ENGINEERING COST	\$110,000
RIGHT-OF-WAY COST	\$ -
CONSTRUCTION COST	\$1,370,000
TOTAL CAPITAL COST	\$1,480,000
OPERATIONS AND MAINTENANCE COST	\$ -

Project Implementation

LOCAL LEAD	Atlanta
PERCENT LOCATION (Pct)	Atlanta (100)

Funding Considerations

On the National Highway System	X	Activity Center	X
ASTRoMaP/ Regional Thoroughfare Network		Economic Development Area	
State Route	X	LCI Area	
		Equitable Target Area	



Arkwright Place/ Woodbine Avenue Bicycle Improvements

**Project 0202
CITY**

Project Description

Fill in any remaining gaps in the Trolley Line Trail. To be a combination of signage, striping, on-street bike lanes, or a sidepath as right-of-way allows.

Project Details

PROJECT ID	0202
LOCATION	Arkwright Pl/ Woodbine Ave
EXTENTS	From Moreland Ave to Wade Ave
LENGTH	1.12 miles
PLAN 2040 ID	N/A

Project Cost Estimate

ENGINEERING COST	\$90,000
RIGHT-OF-WAY COST	\$825,000
CONSTRUCTION COST	\$830,000
TOTAL CAPITAL COST	\$1,745,000
OPERATIONS AND MAINTENANCE COST	\$180,000

Project Implementation

LOCAL LEAD	Atlanta
PROJECT LOCATION (Pct)	Atlanta (100)

Funding Considerations

On State Route		Activity Center	X
Priority Bike Network	X	Economic Development Area	
1/2-mile from Premium Transit (existing / future)	X	LCI Area	X
1/4-Mile from Local Bus (existing / future)	X	Equitable Target Area	X
1/4-Mile from School, Park, or Community Center	X		



Hosea Williams Drive Bicycle Improvements

Project 0219
CITY

Project Description

Improve access for bikes along this corridor.

Project Details

PROJECT ID	0219
LOCATION	Hosea L Williams Dr
EXTENTS	From Moreland Ave to East Lake Dr
LENGTH	3.33 miles
PLAN 2040 ID	N/A

Project Cost Estimate

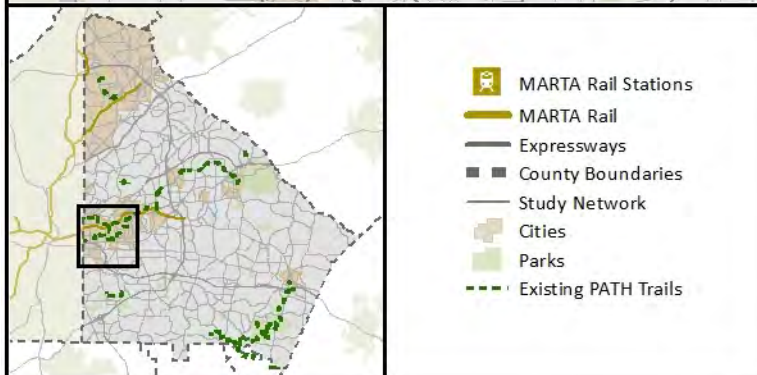
ENGINEERING COST	\$30,000
RIGHT-OF-WAY COST	\$255,000
CONSTRUCTION COST	\$260,000
TOTAL CAPITAL COST	\$545,000
OPERATIONS AND MAINTENANCE COST	\$50,000

Project Implementation

LOCAL LEAD	Atlanta
PROJECT LOCATION (Pct)	Atlanta (100)

Funding Considerations

On State Route		Activity Center	X
Priority Bike Network	X	Economic Development Area	
1/2-mile from Premium Transit (existing / future)	X	LCI Area	X
1/4-Mile from Local Bus (existing / future)	X	Equitable Target Area	X
1/4-Mile from School, Park, or Community Center	X		



Oakview Drive Bicycle Improvements

Project 0230
CITY

Project Description

Improve access for bikes along this corridor. Sharrows were assumed for the 0.9 miles of this project.

Project Details

PROJECT ID	0230
LOCATION	Oakview Dr
EXTENTS	From Hosea L Williams Dr to Cottage Grove Ave
LENGTH	0.9 miles
PLAN 2040 ID	N/A

Project Cost Estimate

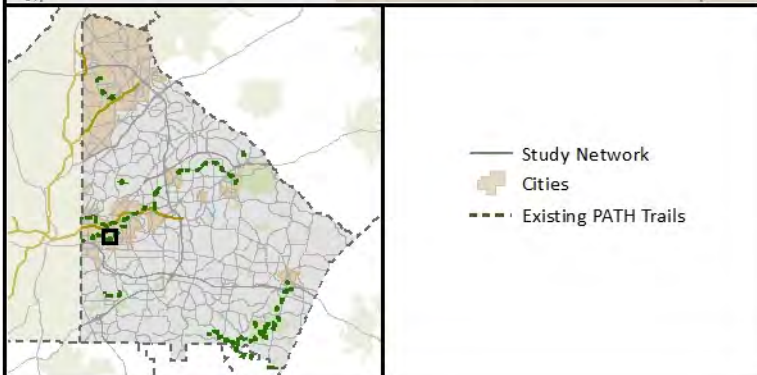
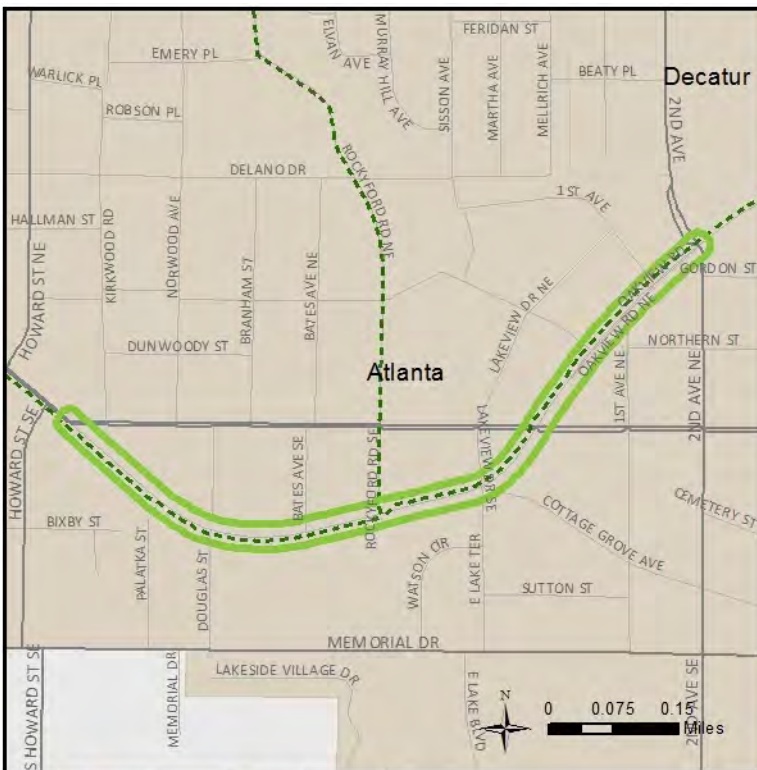
ENGINEERING COST	\$10,000
RIGHT-OF-WAY COST	\$ -
CONSTRUCTION COST	\$20,000
TOTAL CAPITAL COST	\$30,000
OPERATIONS AND MAINTENANCE COST	\$4,000

Project Implementation

LOCAL LEAD	Atlanta
PROJECT LOCATION (Pct)	Atlanta (100)

Funding Considerations

On State Route		Activity Center	X
Priority Bike Network	X	Economic Development Area	
1/2-mile from Premium Transit (existing / future)		LCI Area	X
1/4-Mile from Local Bus (existing / future)	X	Equitable Target Area	X
1/4-Mile from School, Park, or Community Center	X		



Whitefoord Avenue Bicycle Improvements

Project 0237
CITY

Project Description

Improve access for bikes along this corridor. Sidepath was assumed for this 1-mile corridor, but a detailed corridor study is needed to determine recommended improvements.

Project Details

PROJECT ID	0237
LOCATION	Whitefoord Ave
EXTENTS	From DeKalb Ave to Wylie St
LENGTH	0.98 miles
PLAN 2040 ID	N/A

Project Cost Estimate

ENGINEERING COST	\$80,000
RIGHT-OF-WAY COST	\$735,000
CONSTRUCTION COST	\$740,000
TOTAL CAPITAL COST	\$1,555,000
OPERATIONS AND MAINTENANCE COST	\$160,000

Project Implementation

LOCAL LEAD	Atlanta
PROJECT LOCATION (Pct)	Atlanta (100)

Funding Considerations

On State Route		Activity Center	X
Priority Bike Network	X	Economic Development Area	
1/2-mile from Premium Transit (existing / future)	X	LCI Area	X
1/4-Mile from Local Bus (existing / future)	X	Equitable Target Area	X
1/4-Mile from School, Park, or Community Center			



Church Street Road Diet

Project 0264
Tier 1

Project Description

Add center turn lane and on-street parking along with bicycle lanes.

Project Details

PROJECT ID	0264
LOCATION	Church St
EXTENTS	From N Decatur Rd to Medlock Rd
LENGTH	0.48 miles
PLAN 2040 ID	N/A

Project Cost Estimate

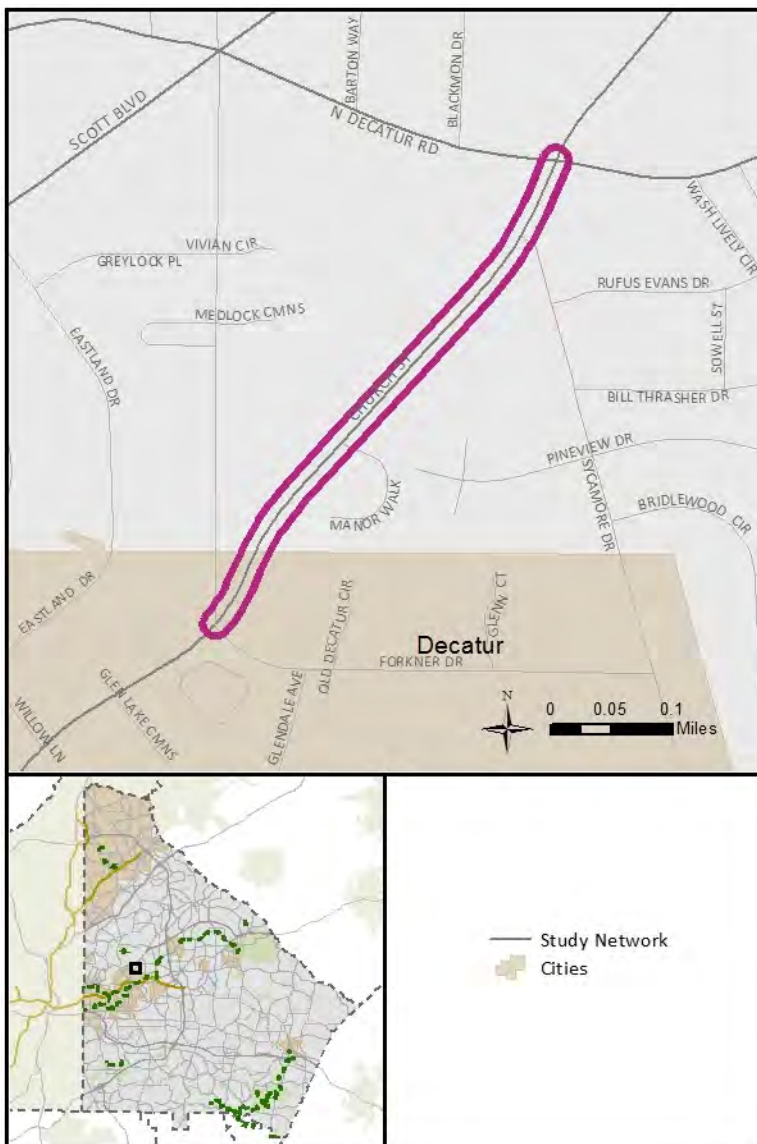
ENGINEERING COST	\$400,000
RIGHT-OF-WAY COST	\$200,000
CONSTRUCTION COST	\$2,500,000
TOTAL CAPITAL COST	\$3,100,000
OPERATIONS AND MAINTENANCE COST	\$250,000

Project Implementation

LOCAL LEAD	DeKalb / Decatur
PERCENT LOCATION (Pct)	unincorporated DeKalb (86), Decatur (14)

Funding Considerations

On the National Highway System	Activity Center	X
ASTRoMaP/ Regional Thoroughfare Network	Economic Development Area	
State Route	LCI Area	X
	Equitable Target Area	





S. Columbia Drive Bicycle and Pedestrian Improvements

Project 0267
CITY

Project Description

Build a multi-use path on one side of South Columbia Drive between College Avenue and Columbia Presbyterian Seminary.

Project Details

PROJECT ID	0267
LOCATION	S Columbia Dr
EXTENTS	From Katie Kerr Dr to E College Ave
LENGTH	0.91 miles
PLAN 2040 ID	N/A

Project Cost Estimate

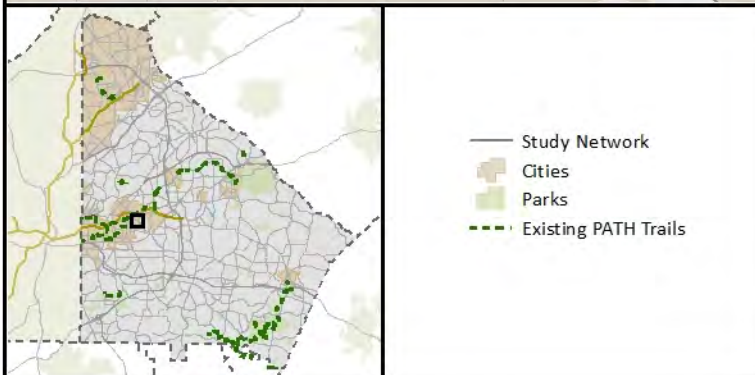
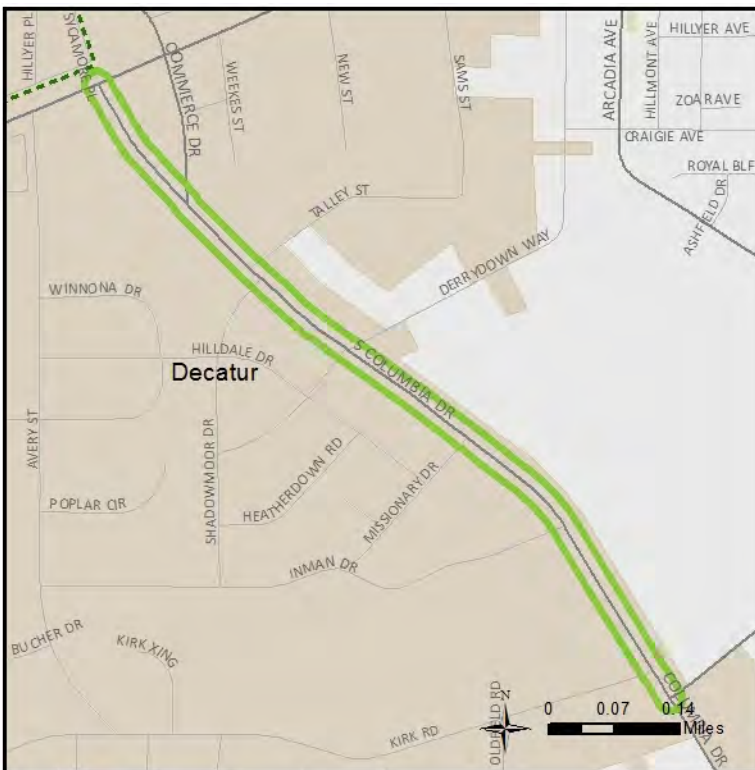
ENGINEERING COST	\$250,000
RIGHT-OF-WAY COST	\$200,000
CONSTRUCTION COST	\$1,550,000
TOTAL CAPITAL COST	\$2,000,000
OPERATIONS AND MAINTENANCE COST	\$155,000

Project Implementation

LOCAL LEAD	Decatur
PROJECT LOCATION (Pct)	Decatur (100)

Funding Considerations

On State Route		Activity Center	X
Priority Bike Network	X	Economic Development Area	
1/2-mile from Premium Transit (existing / future)	X	LCI Area	X
1/4-Mile from Local Bus (existing / future)	X	Equitable Target Area	
1/4-Mile from School, Park, or Community Center	X		



Howard Avenue Road Diet

Project 0269
CITY

Project Description

Road diet/ redesign to promote more access/ slower vehicular speeds. Reduce intersection footprint of Howard Ave at the CSX RR, if design is feasible, by creating two conventional intersections at Howard Ave and at College Ave/ Olympic Place.

Project Details

PROJECT ID	0269
LOCATION	Howard Ave
EXTENTS	From Western city limit to Decatur High School parking lot
LENGTH	0.93 miles
PLAN 2040 ID	N/A

Project Cost Estimate

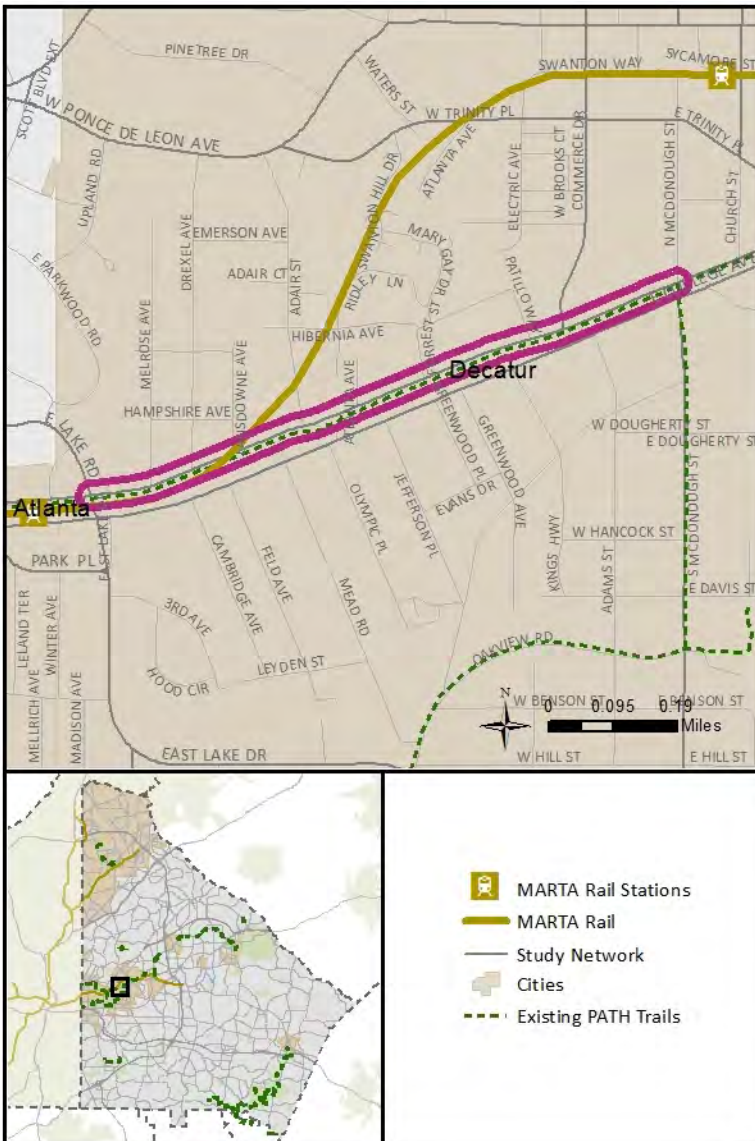
ENGINEERING COST	\$555,000
RIGHT-OF-WAY COST	\$500,000
CONSTRUCTION COST	\$3,145,000
TOTAL CAPITAL COST	\$4,200,000
OPERATIONS AND MAINTENANCE COST	\$315,000

Project Implementation

LOCAL LEAD	Decatur
PERCENT LOCATION (Pct)	Decatur (100)

Funding Considerations

On the National Highway System	Activity Center	X
ASTRoMaP/ Regional Thoroughfare Network	Economic Development Area	X
State Route	LCI Area	X
	Equitable Target Area	X



Commerce Drive Road Diet - Phase I

Project 0273
CITY

Project Description

Reduce the number of lanes and redesign the street to promote slower speeds (25 to 30 mph). Will require corridor study/ design and GDOT approval.

Project Details

PROJECT ID	0273
LOCATION	Commerce Dr
EXTENTS	From W Howard Ave to Clairemont Ave
LENGTH	0.72 miles
PLAN 2040 ID	N/A

Project Cost Estimate

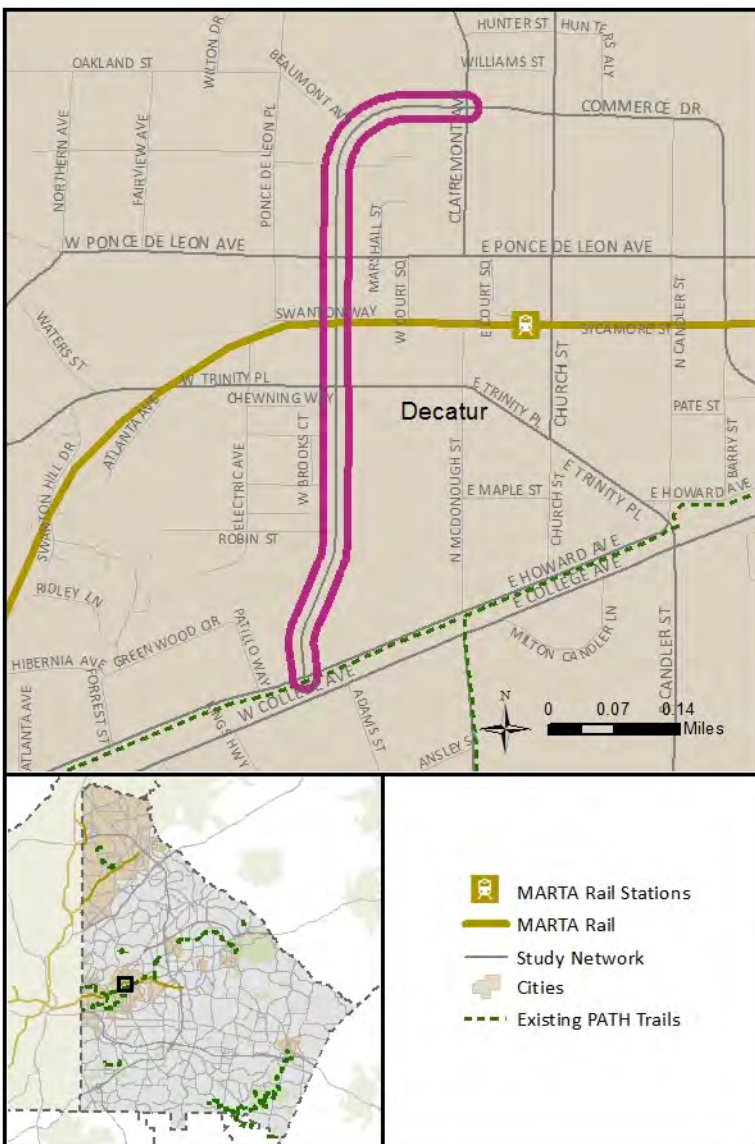
ENGINEERING COST	\$487,500
RIGHT-OF-WAY COST	\$750,000
CONSTRUCTION COST	\$2,762,500
TOTAL CAPITAL COST	\$4,000,000
OPERATIONS AND MAINTENANCE COST	\$276,000

Project Implementation

LOCAL LEAD	Decatur
PERCENT LOCATION (Pct)	Decatur (100)

Funding Considerations

On the National Highway System	Activity Center	X
ASTRoMaP/ Regional Thoroughfare Network	Economic Development Area	X
State Route	LCI Area	X
	Equitable Target Area	X



Commerce Drive Road Diet - Phase II

**Project 0274
CITY-GDOT**

Project Description

Reduce the number of lanes and redesign the street to promote slower speeds (25 to 30 mph). Includes intersection improvements at Clairemont Ave and Church St. Will require corridor study/ design and GDOT approval.

Project Details

PROJECT ID	0274
LOCATION	Commerce Dr
EXTENTS	From Clairemont Ave to E College Ave
LENGTH	0.78 miles
PLAN 2040 ID	N/A

Project Cost Estimate

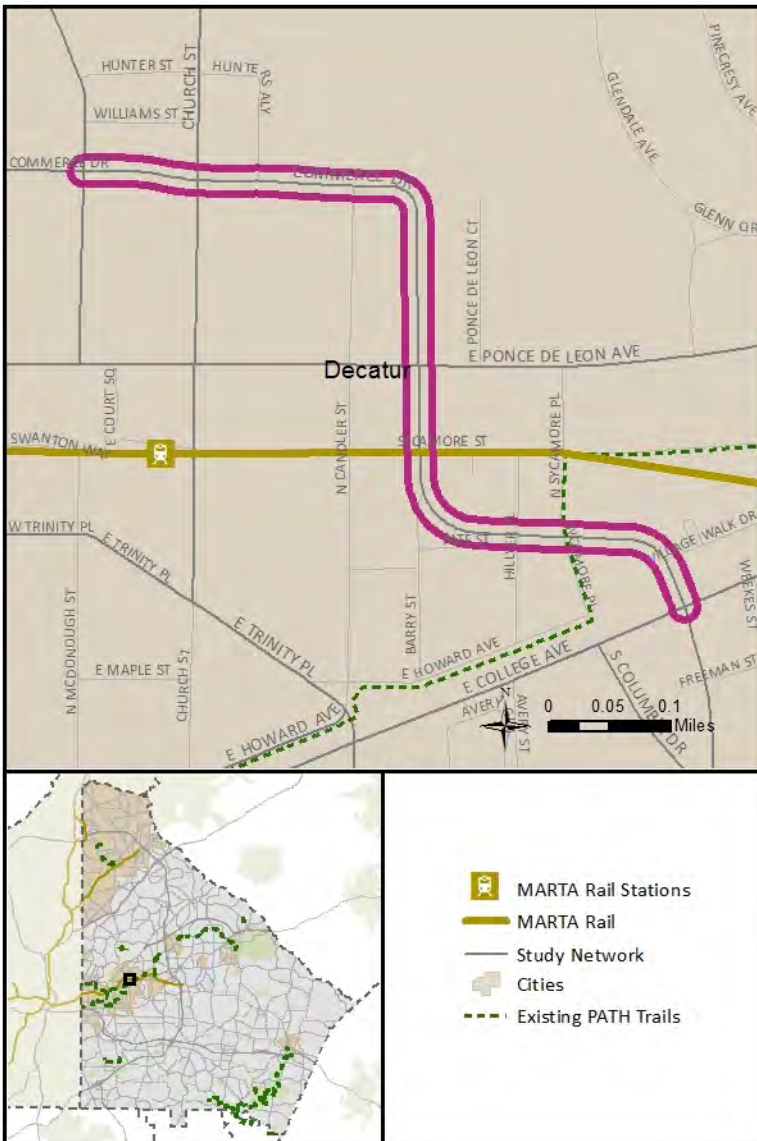
ENGINEERING COST	\$487,500
RIGHT-OF-WAY COST	\$750,000
CONSTRUCTION COST	\$2,762,500
TOTAL CAPITAL COST	\$4,000,000
OPERATIONS AND MAINTENANCE COST	\$276,000

Project Implementation

LOCAL LEAD	Decatur
PERCENT LOCATION (Pct)	Decatur (100)

Funding Considerations

On the National Highway System	Activity Center	X
ASTRoMaP/ Regional Thoroughfare Network	Economic Development Area	X
State Route	LCI Area	X
	Equitable Target Area	X



S. Candler Street Road Diet

Project 0275
CITY-GDOT

Project Description

Restripe the street to narrow lanes, include four-foot wide bicycle lanes on both sides of the street.

Project Details

PROJECT ID	0275
LOCATION	S Candler St
EXTENTS	From Candler Rd SE to E College Ave
LENGTH	1.24 miles
PLAN 2040 ID	N/A

Project Cost Estimate

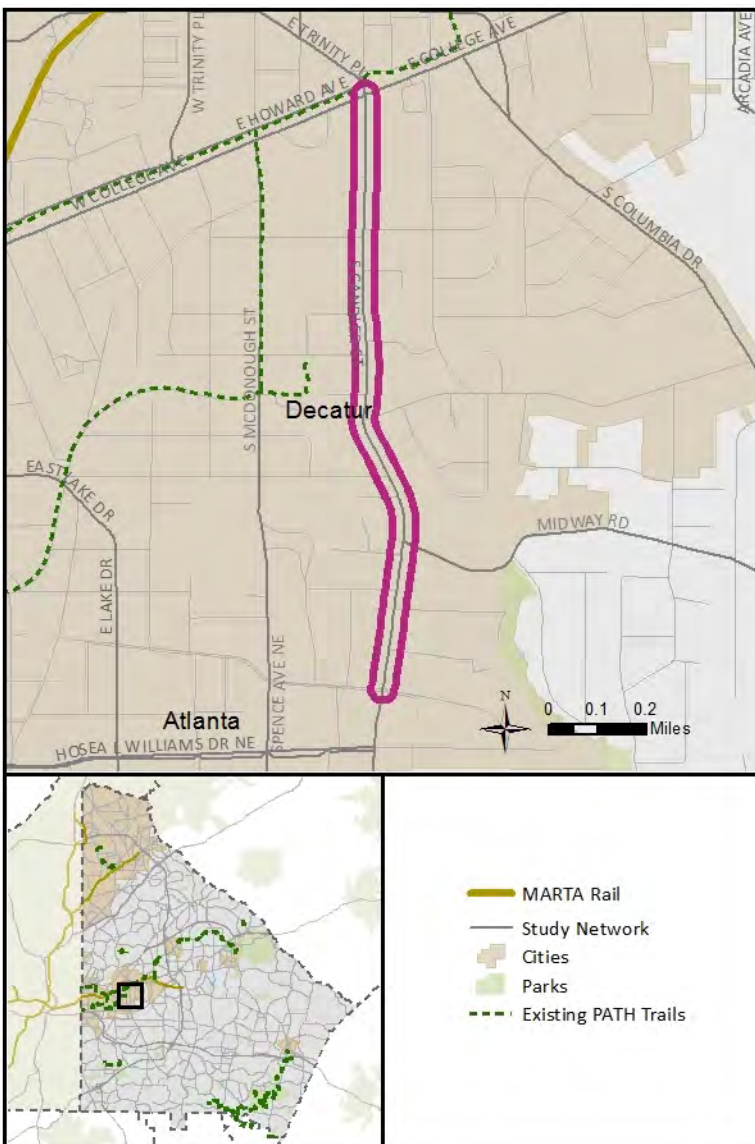
ENGINEERING COST	\$75,000
RIGHT-OF-WAY COST	\$750,000
CONSTRUCTION COST	\$1,175,000
TOTAL CAPITAL COST	\$2,000,000
OPERATIONS AND MAINTENANCE COST	\$118,000

Project Implementation

LOCAL LEAD	Decatur
PERCENT LOCATION (Pct)	Decatur (100)

Funding Considerations

On the National Highway System		Activity Center	X
ASTRoMaP/ Regional Thoroughfare Network	X	Economic Development Area	X
State Route	X	LCI Area	X
		Equitable Target Area	X



Scott Boulevard Pedestrian Improvements

Project 0276
Tier 2A

Project Description

Widen the sidewalk on the northwest side of Scott Boulevard in sections designated as Safe Routes to School by acquiring easements from adjacent property owners. Fill in gaps in a few areas where sidewalks don't exist.

Project Details

PROJECT ID	0276
LOCATION	Scott Blvd
EXTENTS	From W Ponce de Leon Ave to Church St
LENGTH	2.57 miles
PLAN 2040 ID	N/A

Project Cost Estimate

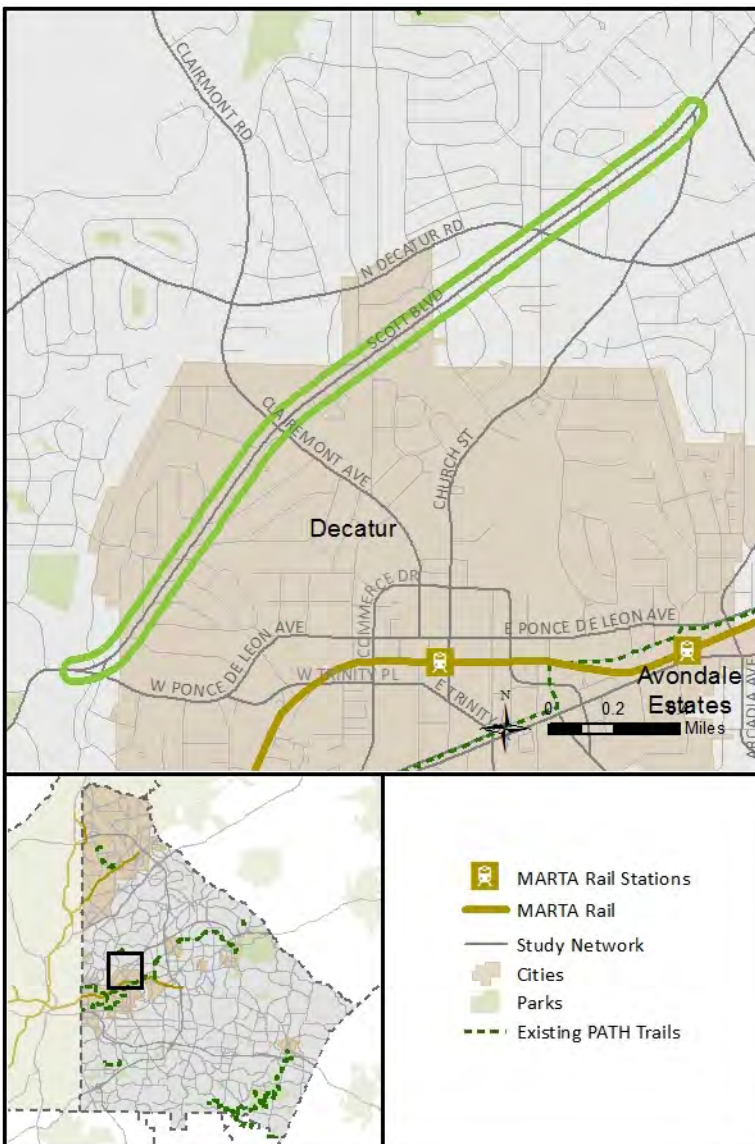
ENGINEERING COST	\$315,000
RIGHT-OF-WAY COST	\$500,000
CONSTRUCTION COST	\$1,785,000
TOTAL CAPITAL COST	\$2,600,000
OPERATIONS AND MAINTENANCE COST	\$179,000

Project Implementation

LOCAL LEAD	DeKalb / Decatur
PROJECT LOCATION (Pct)	unincorporated DeKalb (45), Decatur (55)

Funding Considerations

On State Route	X	Activity Center	
Priority Bike Network	X	Economic Development Area	
1/2-mile from Premium Transit (existing / future)	X	LCI Area	X
1/4-Mile from Local Bus (existing / future)	X	Equitable Target Area	
1/4-Mile from School, Park, or Community Center			





McDonough Road at College Avenue ATMS and Intersection Improvements

Project 0289
CITY-GDOT

Project Description

Replace the painted striped median with a raised-curb island that provides pedestrian refuge, Work with CSX Trans and FRA to consider new paved right turn lane.

Project Details

PROJECT ID	0289
LOCATION	McDonough Rd @ College Ave
EXTENTS	N/A
LENGTH	N/A
PLAN 2040 ID	N/A

Project Cost Estimate

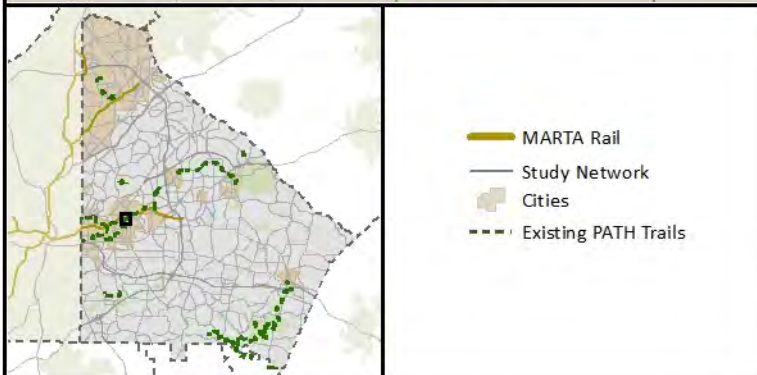
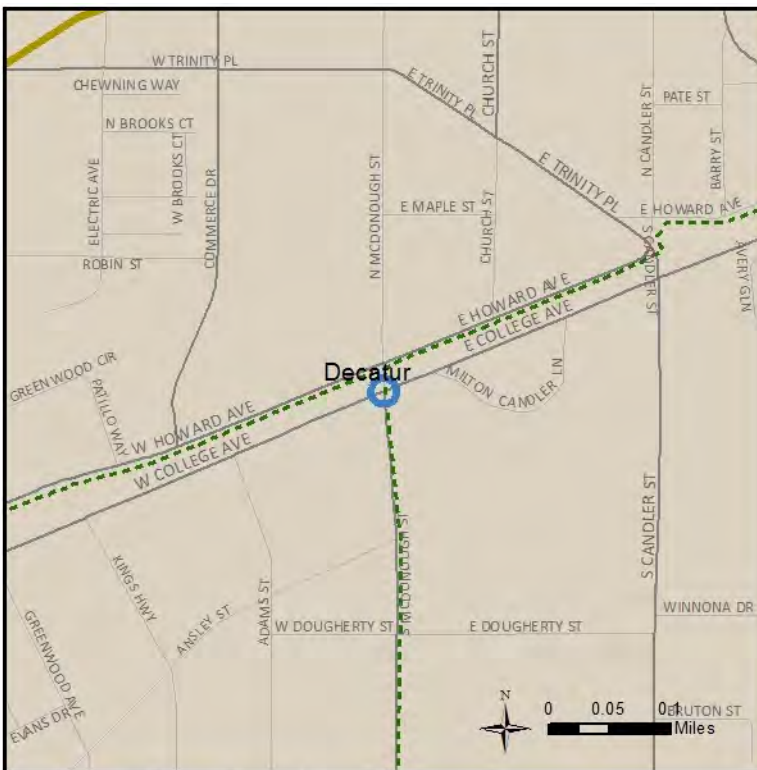
ENGINEERING COST	\$132,000
RIGHT-OF-WAY COST	(with Construction)
CONSTRUCTION COST	\$1,316,000
TOTAL CAPITAL COST	\$1,448,000
OPERATIONS AND MAINTENANCE COST	\$132,000

Project Implementation

LOCAL LEAD	Decatur
PERCENT LOCATION (Pct)	Decatur (100)

Funding Considerations

On the National Highway System		Activity Center	
ASTRoMaP/ Regional Thoroughfare Network		Economic Development Area	X
State Route	X	LCI Area	X
Multimodal Project	X	Equitable Target Area	



Shoal Creek Trail - PATH - Phase I

Project 0302
Tier 2B

Project Description

Expansion of the PATH Foundation trail system (Shoal Creek Trail). Multiuse path was assumed for the entire 8.3-mile corridor.

Project Details

PROJECT ID	0302
LOCATION	Shoal Creek Trail
EXTENTS	From South River Trail to Avondale MARTA Station
LENGTH	8.33 miles
PLAN 2040 ID	N/A

Project Cost Estimate

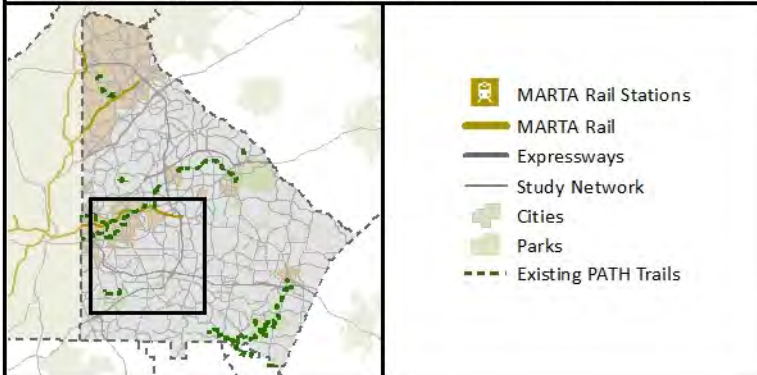
ENGINEERING COST	\$630,000
RIGHT-OF-WAY COST	\$6,255,000
CONSTRUCTION COST	\$6,260,000
TOTAL CAPITAL COST	\$13,145,000
OPERATIONS AND MAINTENANCE COST	\$1,330,000

Project Implementation

LOCAL LEAD	DeKalb County
PROJECT LOCATION (Pct)	unincorporated DeKalb (95), Avondale (1), Decatur (4)

Funding Considerations

On State Route		Activity Center	X
Priority Bike Network	X	Economic Development Area	X
1/2-mile from Premium Transit (existing / future)	X	LCI Area	X
1/4-Mile from Local Bus (existing / future)	X	Equitable Target Area	X
1/4-Mile from School, Park, or Community Center	X		



Briarcliff Road Multimodal Corridor Improvements

Project 0420
Tier 2C

Project Description

Road widening from 2 to 4 lanes will provide some combination of bicycle, pedestrian, general purpose and/or premium transit capacity; a central landscaped median will be considered and intersection improvements at key locations will be studied.

Project Details

PROJECT ID	0420
LOCATION	Briarcliff Rd
EXTENTS	From Clifton Rd to N Druid Hills Rd
LENGTH	1.67 miles
PLAN 2040 ID	N/A

Project Cost Estimate

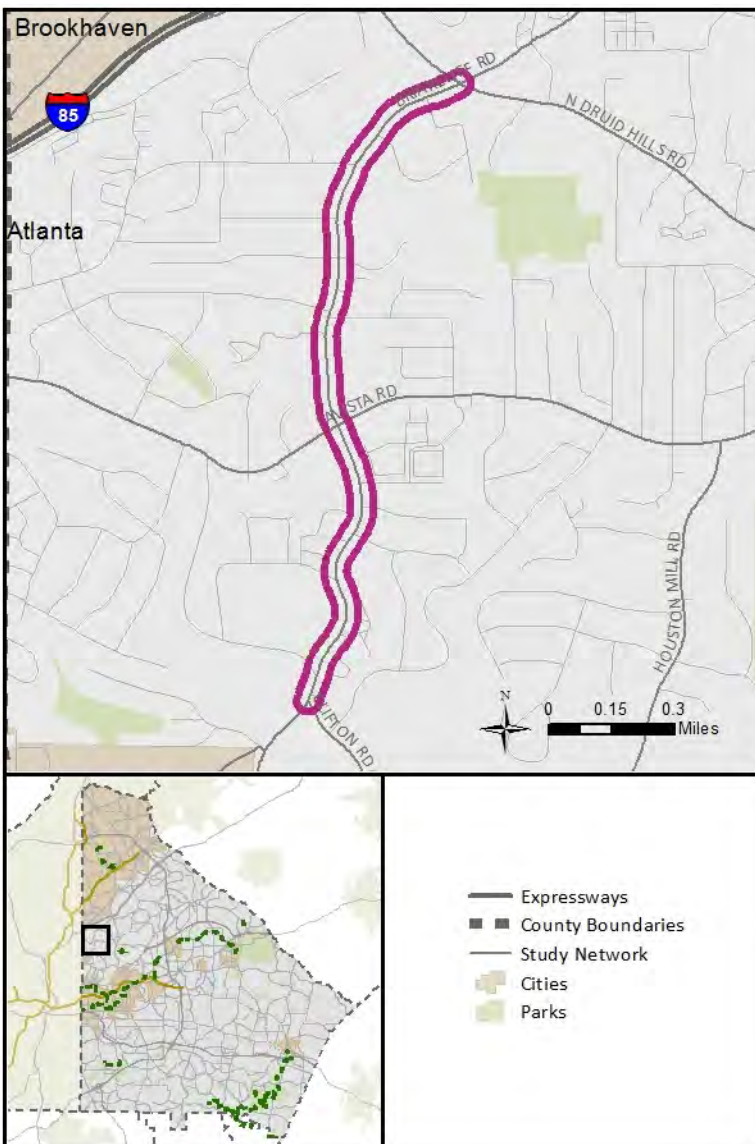
ENGINEERING COST	\$1,120,000
RIGHT-OF-WAY COST	\$7,880,000
CONSTRUCTION COST	\$14,530,000
TOTAL CAPITAL COST	\$23,530,000
OPERATIONS AND MAINTENANCE COST	\$1,813,000

Project Implementation

LOCAL LEAD	DeKalb County
PERCENT LOCATION (Pct)	unincorporated DeKalb (100)

Funding Considerations

On the National Highway System		Activity Center	X
ASTRoMaP/ Regional Thoroughfare Network	X	Economic Development Area	
State Route	X	LCI Area	X
		Equitable Target Area	X



Bouldercrest Road Multimodal Corridor Improvements - North

**Project 0442
Tier 2C**

Project Description

Operational improvements along with pedestrian and bicycle accommodations.

Project Details

PROJECT ID	0442
LOCATION	Bouldercrest Rd
EXTENTS	From Glenwood Ave to Cedar Grove Rd
LENGTH	6.61 miles
PLAN 2040 ID	N/A

Project Cost Estimate

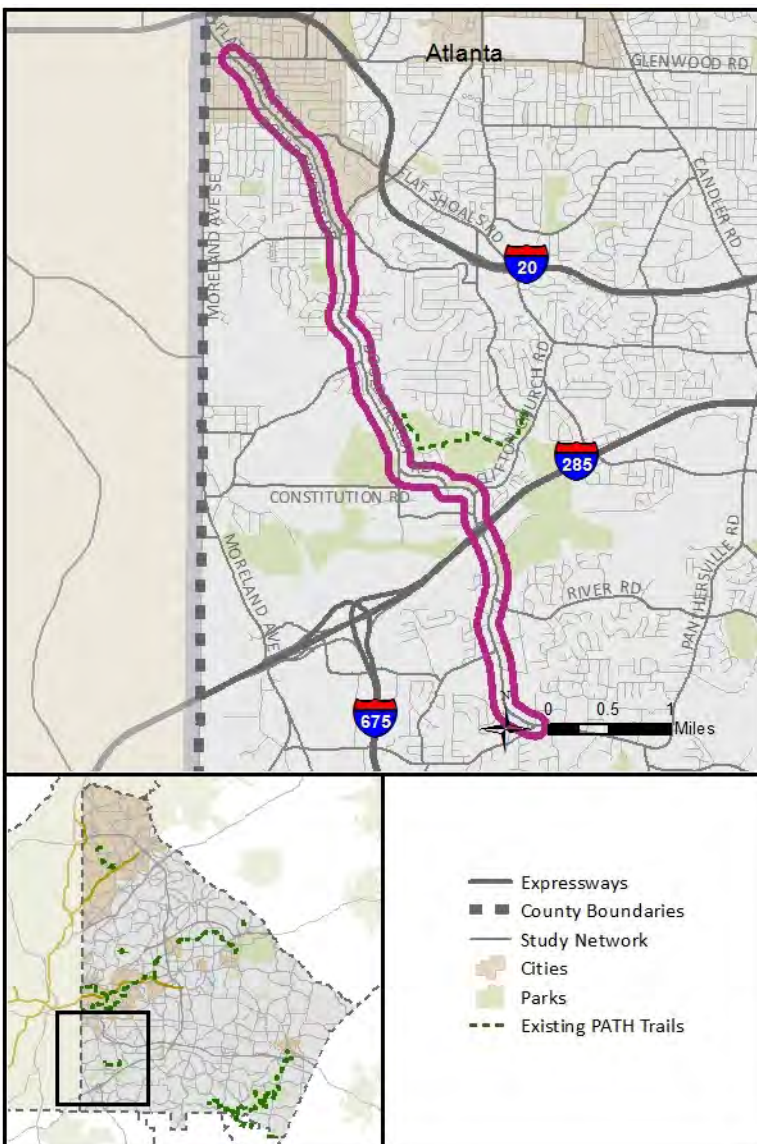
ENGINEERING COST	\$850,000
RIGHT-OF-WAY COST	\$960,000
CONSTRUCTION COST	\$10,940,000
TOTAL CAPITAL COST	\$12,750,000
OPERATIONS AND MAINTENANCE COST	\$560,000

Project Implementation

LOCAL LEAD	DeKalb / Atlanta
PERCENT LOCATION (Pct)	unincorporated DeKalb (73), Atlanta (27)

Funding Considerations

On the National Highway System	Activity Center	X
ASTRoMaP/ Regional Thoroughfare Network	Economic Development Area	
State Route	LCI Area	X
	Equitable Target Area	X



E. Roxboro Road Multimodal Improvements

Project 0449
CITY

Project Description

Widen for Bus Rapid Transit and include pedestrian, bicycle, and operational improvements.

Project Details

PROJECT ID	0449
LOCATION	E Roxboro Rd
EXTENTS	From Fulton County Line to N Druid Hills Rd
LENGTH	0.62 miles
PLAN 2040 ID	DK-076

Project Cost Estimate

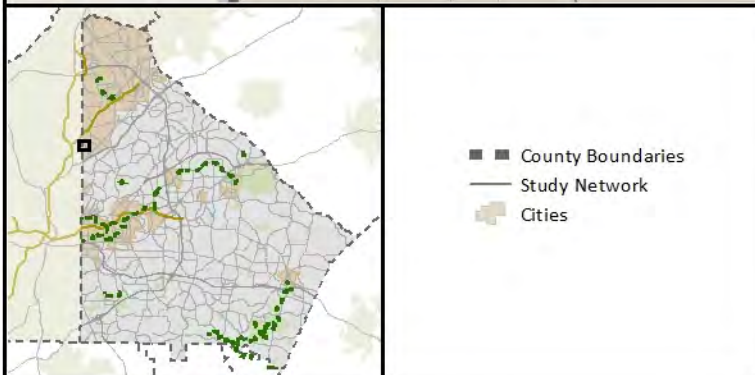
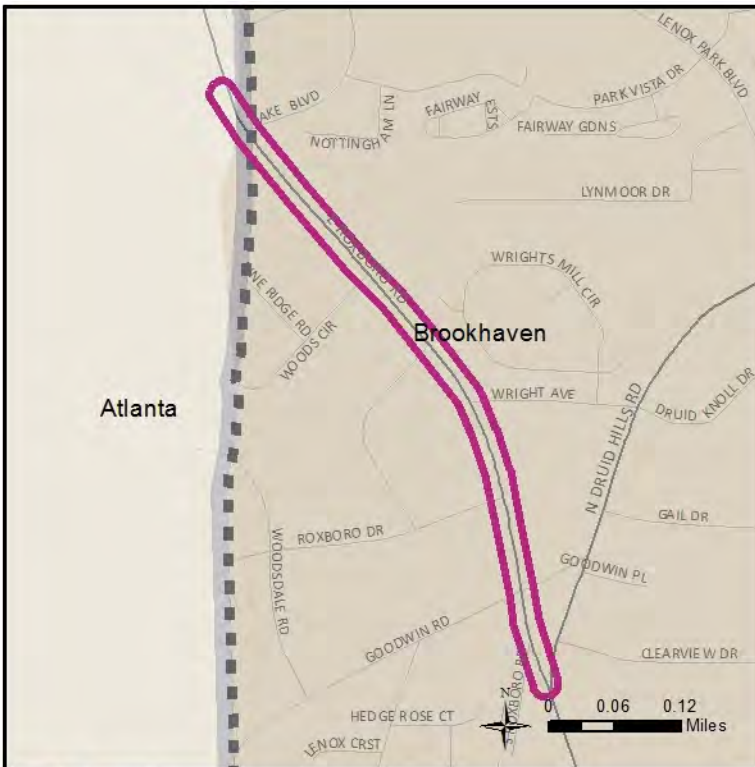
ENGINEERING COST	\$180,000
RIGHT-OF-WAY COST	\$1,660,000
CONSTRUCTION COST	\$2,300,000
TOTAL CAPITAL COST	\$4,140,000
OPERATIONS AND MAINTENANCE COST	\$453,000

Project Implementation

LOCAL LEAD	Brookhaven
PERCENT LOCATION (Pct)	Atlanta (8), Brookhaven (92)

Funding Considerations

On the National Highway System	Activity Center	X
ASTRoMaP/ Regional Thoroughfare Network	Economic Development Area	
State Route	LCI Area	
	Equitable Target Area	X



LaVista Road Multimodal Corridor Improvements

Project 0455
Tier 2C

Project Description

Corridor operational and bike improvements to include a center turn lane/ bike lanes; pedestrian improvements at key intersections especially between Cheshire Bridge Rd/ N Druid Hills Rd, and passive pedestrian ATMS between Sheffield Dr/ Houston Mill Rd.

Project Details

PROJECT ID	0455
LOCATION	LaVista Rd
EXTENTS	From N Druid Hills Rd to Harobi Dr
LENGTH	5.92 miles
PLAN 2040 ID	N/A

Project Cost Estimate

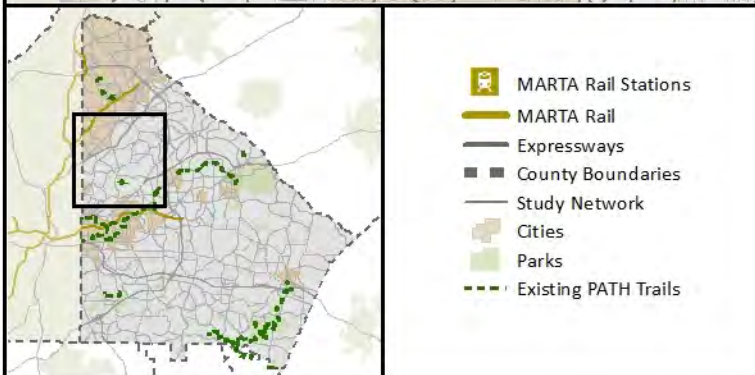
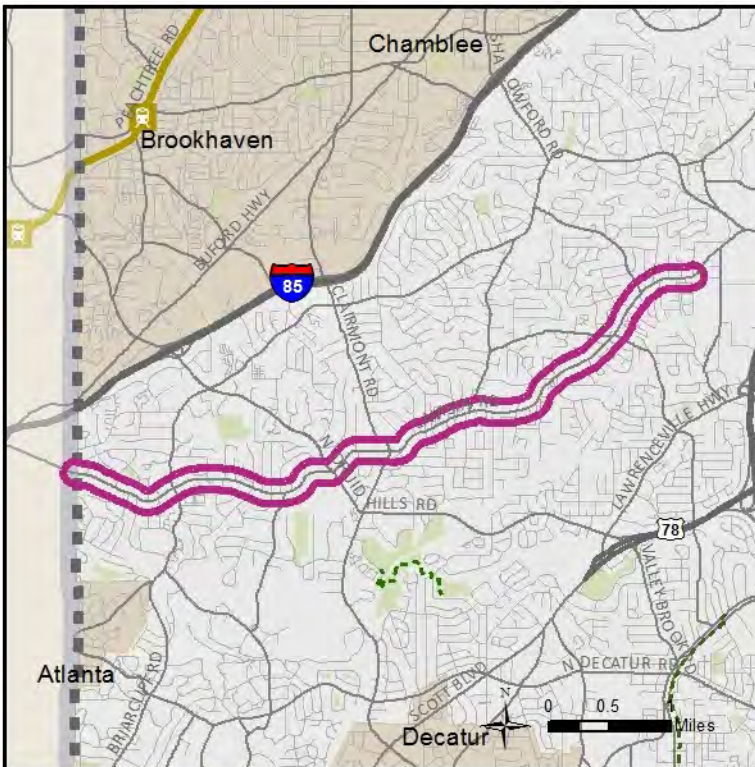
ENGINEERING COST	\$1,430,000
RIGHT-OF-WAY COST	\$11,590,000
CONSTRUCTION COST	\$18,480,000
TOTAL CAPITAL COST	\$31,500,000
OPERATIONS AND MAINTENANCE COST	\$2,240,000

Project Implementation

LOCAL LEAD	DeKalb County
PERCENT LOCATION (Pct)	unincorporated DeKalb (100)

Funding Considerations

On the National Highway System	Activity Center	X
ASTRoMaP/ Regional Thoroughfare Network	Economic Development Area	X
State Route	X LCI Area	X
	Equitable Target Area	X



S. Stone Mountain Lithonia Road Bicycle / Pedestrian Improvements

**Project 0480
Tier 2C**

Project Description

Improve access for bikes and pedestrians along this corridor. Sidepath was assumed for 7.4 miles on one side of the road. A sidewalk was assumed for the other side of the road with 3.7 miles of severe grading.

Project Details

PROJECT ID	0480
LOCATION	Stone Mountain-Lithonia Rd
EXTENTS	From Rockbridge Rd to Rogers Lake Rd
LENGTH	6.22 miles
PLAN 2040 ID	N/A

Project Cost Estimate

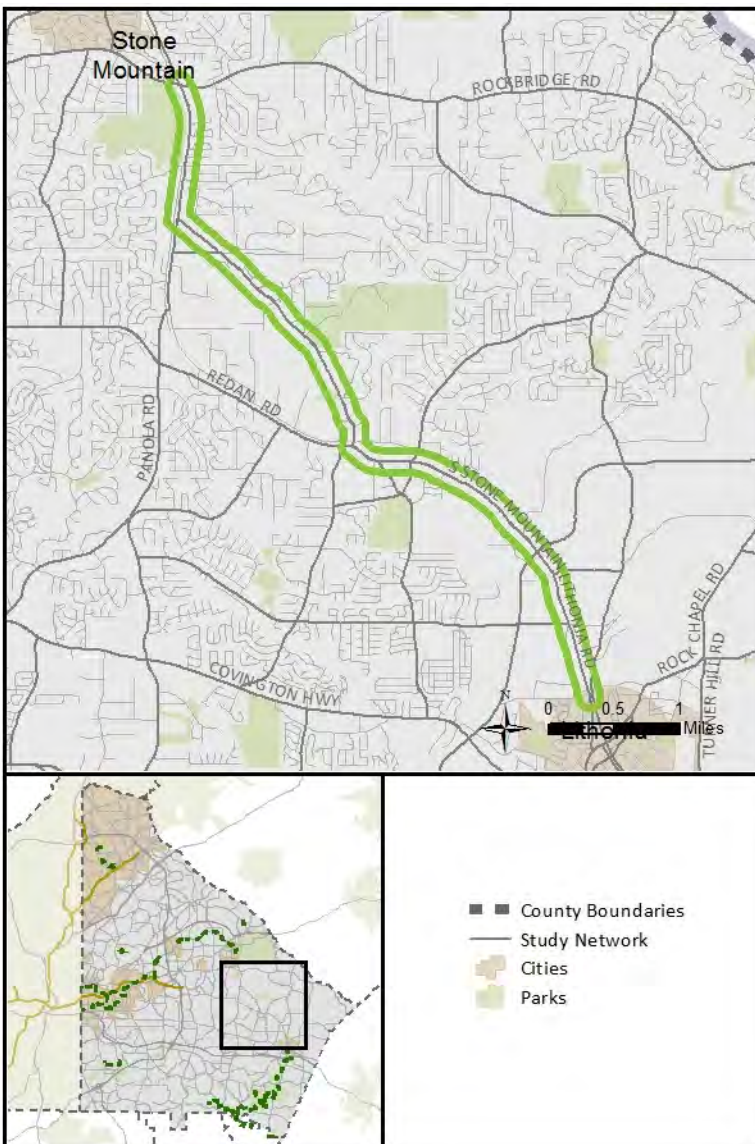
ENGINEERING COST	\$710,000
RIGHT-OF-WAY COST	\$9,505,000
CONSTRUCTION COST	\$7,100,000
TOTAL CAPITAL COST	\$17,315,000
OPERATIONS AND MAINTENANCE COST	\$1,270,000

Project Implementation

LOCAL LEAD	DeKalb County
PROJECT LOCATION (Pct)	unincorporated DeKalb (99), Lithonia (1)

Funding Considerations

On State Route		Activity Center	X
Priority Bike Network	X	Economic Development Area	
1/2-mile from Premium Transit (existing / future)		LCI Area	X
1/4-Mile from Local Bus (existing / future)	X	Equitable Target Area	X
1/4-Mile from School, Park, or Community Center	X		



Farmers Market Trail - PATH

Project 0485
Tier 2C

Project Description

Expansion of the PATH Foundation trail system (Farmers' Market Trail). Multiuse path was assumed for the entire 2.6-mile corridor, but a detailed corridor study is needed to determine recommended improvements.

Project Details

PROJECT ID	0485
LOCATION	Farmers Market Trail
EXTENTS	From South Peachtree Creek Trail to Stone Mountain Trail in Avondale Estates
LENGTH	2.55 miles
PLAN 2040 ID	N/A

Project Cost Estimate

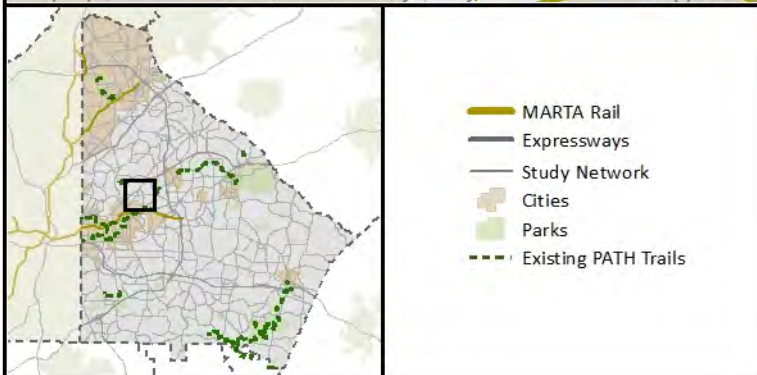
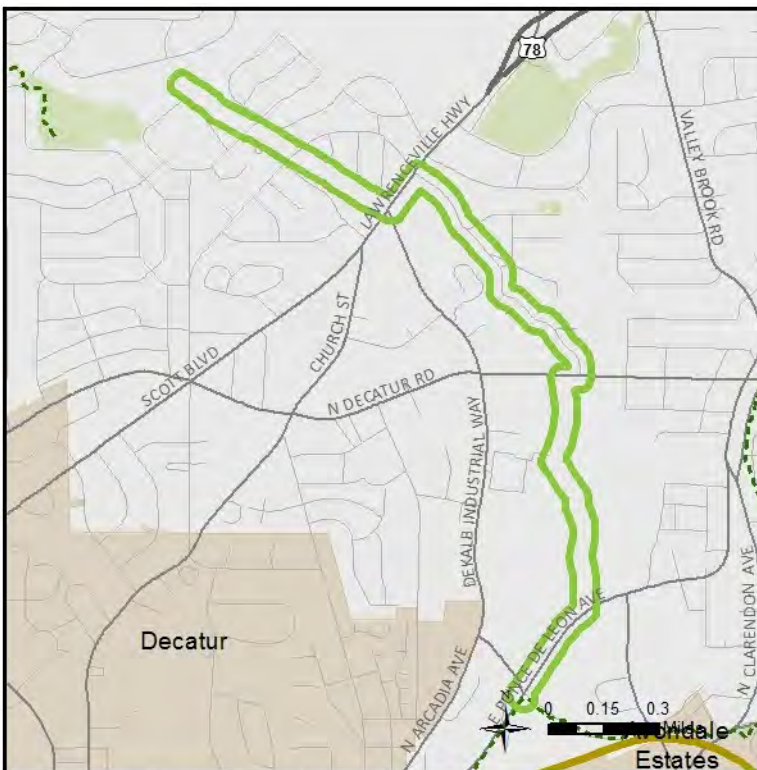
ENGINEERING COST	\$200,000
RIGHT-OF-WAY COST	\$1,912,500
CONSTRUCTION COST	\$1,920,000
TOTAL CAPITAL COST	\$4,032,500
OPERATIONS AND MAINTENANCE COST	\$410,000

Project Implementation

LOCAL LEAD	DeKalb County
PROJECT LOCATION (Pct)	unincorporated DeKalb (100)

Funding Considerations

On State Route		Activity Center	X
Priority Bike Network	X	Economic Development Area	
1/2-mile from Premium Transit (existing / future)		LCI Area	
1/4-Mile from Local Bus (existing / future)	X	Equitable Target Area	X
1/4-Mile from School, Park, or Community Center	X		



Peavine Trail - PATH

Project 0491
Tier 2C

Project Description

Peavine Trail - PATH Foundation trail: multiuse path was assumed for the entire 2.9-mile corridor, but a detailed corridor study is needed to determine recommended improvements and to avoid protected areas within the Emory University campus.

Project Details

PROJECT ID	0491
LOCATION	Peavine Trail
EXTENTS	From Atlanta Trail System to South Peachtree Creek Trail
LENGTH	2.85 miles
PLAN 2040 ID	N/A

Project Cost Estimate

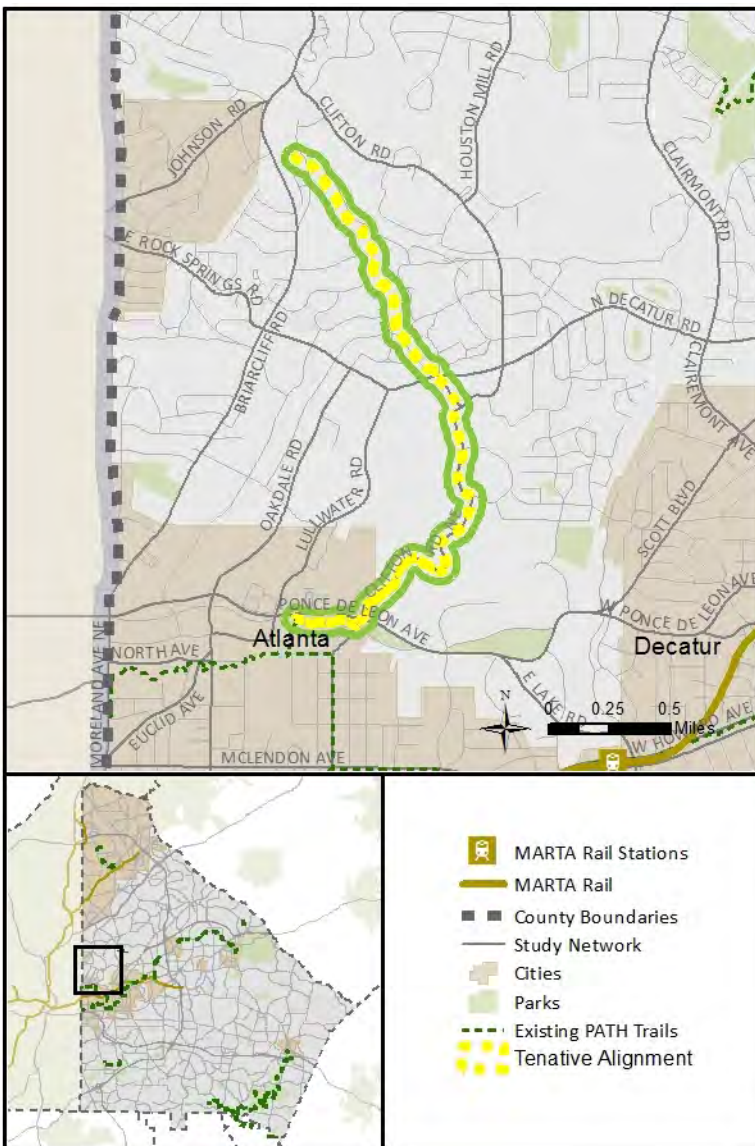
ENGINEERING COST	\$220,000
RIGHT-OF-WAY COST	\$2,137,500
CONSTRUCTION COST	\$2,140,000
TOTAL CAPITAL COST	\$4,497,500
OPERATIONS AND MAINTENANCE COST	\$460,000

Project Implementation

LOCAL LEAD	DeKalb County
PROJECT LOCATION (Pct)	unincorporated DeKalb (86), Atlanta (14)

Funding Considerations

On State Route		Activity Center	X
Priority Bike Network	X	Economic Development Area	X
1/2-mile from Premium Transit (existing / future)	X	LCI Area	X
1/4-Mile from Local Bus (existing / future)	X	Equitable Target Area	
1/4-Mile from School, Park, or Community Center	X		



Perimeter Trail - PATH - Phase I

Project 0492
CITY

Project Description

Expansion of the PATH Foundation trail system (Perimeter Trail) throughout portions of Dunwoody and Brookhaven. Multiuse path was assumed for the entire 5.6-mile project, but a detailed corridor study is needed to determine recommended improvements.

Project Details

PROJECT ID	0492
LOCATION	Perimeter Trail
EXTENTS	From Dunwoody Trail and North Springs MARTA station to Blackburn Park and Chamblee Dunwoody Road
LENGTH	5.64 miles
PLAN 2040 ID	N/A

Project Cost Estimate

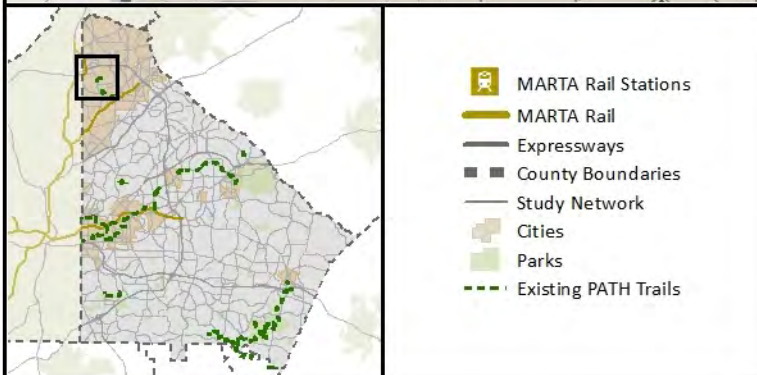
ENGINEERING COST	\$430,000
RIGHT-OF-WAY COST	\$4,230,000
CONSTRUCTION COST	\$4,230,000
TOTAL CAPITAL COST	\$8,890,000
OPERATIONS AND MAINTENANCE COST	\$900,000

Project Implementation

LOCAL LEAD	Brookhaven / Dunwoody
PROJECT LOCATION (Pct)	Brookhaven (58), Dunwoody (42)

Funding Considerations

On State Route		Activity Center	X
Priority Bike Network	X	Economic Development Area	X
1/2-mile from Premium Transit (existing / future)	X	LCI Area	X
1/4-Mile from Local Bus (existing / future)	X	Equitable Target Area	
1/4-Mile from School, Park, or Community Center	X		



Perimeter Trail - PATH - Phase II

Project 0493
CITY

Project Description

Expansion of the PATH Foundation trail system (Perimeter Trail) to connect existing segments. Multiuse path was assumed for the entire 0.6-mile project, but a detailed corridor study is needed to determine recommended improvements.

Project Details

PROJECT ID	0493
LOCATION	Perimeter Trail
EXTENTS	From Existing PATH Trail at Durden Cir to Existing PATH Trail at Keswick Dr
LENGTH	0.62 miles
PLAN 2040 ID	N/A

Project Cost Estimate

ENGINEERING COST	\$50,000
RIGHT-OF-WAY COST	\$462,950
CONSTRUCTION COST	\$470,000
TOTAL CAPITAL COST	\$982,950
OPERATIONS AND MAINTENANCE COST	\$100,000

Project Implementation

LOCAL LEAD	Brookhaven / Chamblee
PROJECT LOCATION (Pct)	Brookhaven (35), Chamblee (65)

Funding Considerations

On State Route		Activity Center	X
Priority Bike Network	X	Economic Development Area	X
1/2-mile from Premium Transit (existing / future)		LCI Area	
1/4-Mile from Local Bus (existing / future)	X	Equitable Target Area	
1/4-Mile from School, Park, or Community Center	X		



Snapfinger Trail - PATH

Project 0497
Tier 3

Project Description

Expansion of the PATH Foundation trail system (Snapfinger Trail). Multiuse path was assumed for the entire 17.1-mile project, but a detailed corridor study is needed to determine recommended improvements.

Project Details

PROJECT ID	0497
LOCATION	Snapfinger Trail
EXTENTS	From Stone Mountain Trail at Clarkston to South River Trail
LENGTH	17.11 miles
PLAN 2040 ID	N/A

Project Cost Estimate

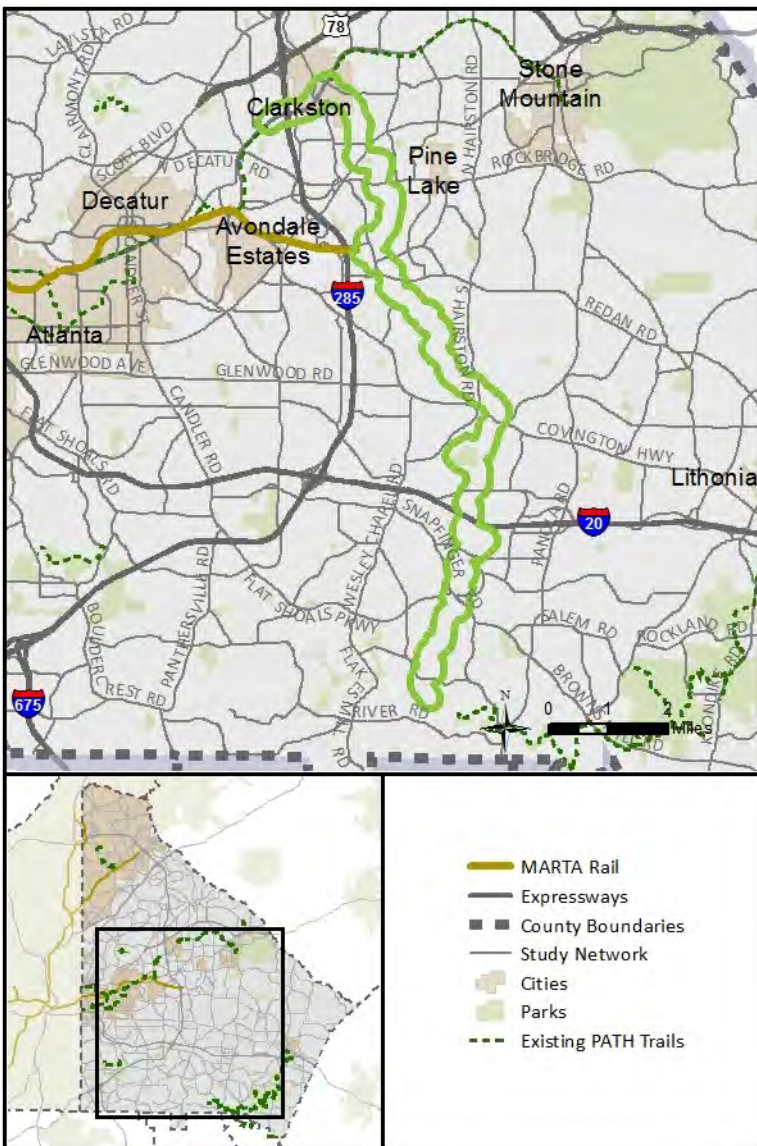
ENGINEERING COST	\$1,290,000
RIGHT-OF-WAY COST	\$12,840,000
CONSTRUCTION COST	\$12,840,000
TOTAL CAPITAL COST	\$26,970,000
OPERATIONS AND MAINTENANCE COST	\$2,740,000

Project Implementation

LOCAL LEAD	DeKalb County
PROJECT LOCATION (Pct)	unincorporated DeKalb (93), Clarkston (7)

Funding Considerations

On State Route		Activity Center	X
Priority Bike Network	X	Economic Development Area	X
1/2-mile from Premium Transit (existing / future)	X	LCI Area	X
1/4-Mile from Local Bus (existing / future)	X	Equitable Target Area	X
1/4-Mile from School, Park, or Community Center	X		



South Peachtree Creek Trail - PATH - Phase I
Project 0499A
Tier 2B
Project Description

South Peachtree Creek Trail - PATH Foundation trail: phase one (3.6 miles) of a three-phase, 6.3-mile multiuse path. A detailed corridor study is needed to determine recommended improvements and avoid protected areas within the Emory University campus.

Project Details

PROJECT ID	0499A
LOCATION	South Peachtree Creek Trail - Phase I
EXTENTS	From Emory University Campus to Medlock Park
LENGTH	3.57 miles
PLAN 2040 ID	N/A

Project Cost Estimate

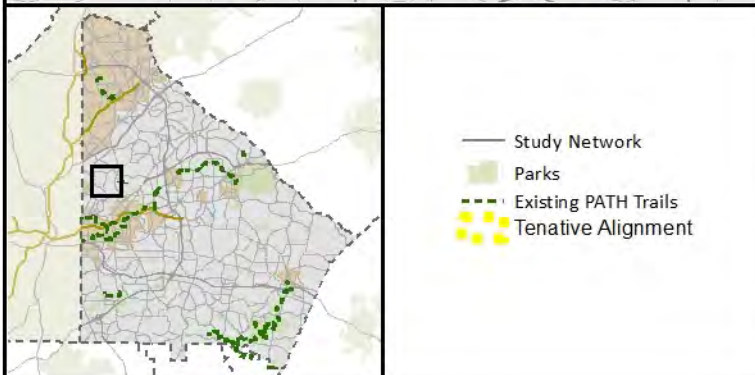
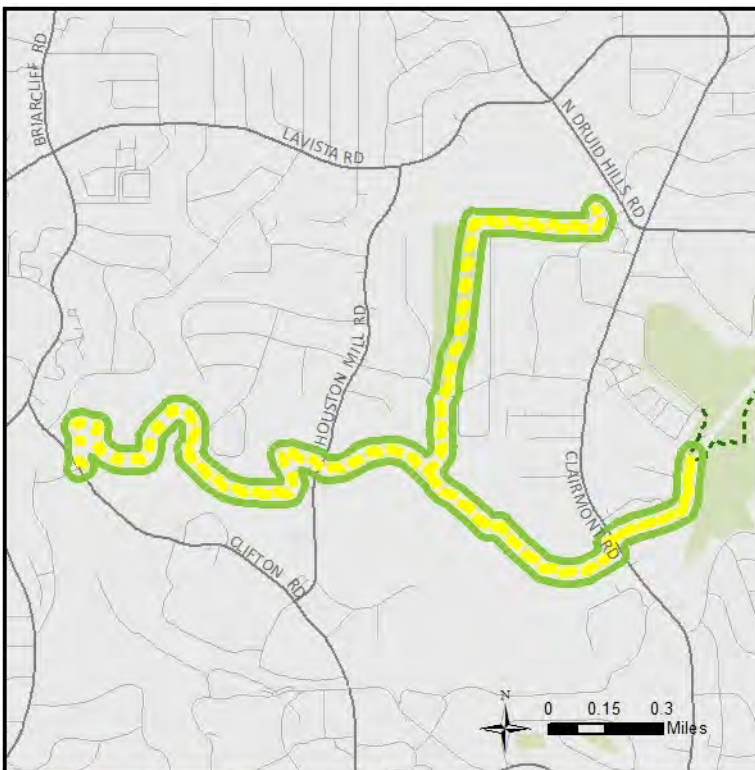
ENGINEERING COST	\$270,000
RIGHT-OF-WAY COST	\$2,700,000
CONSTRUCTION COST	\$2,700,000
TOTAL CAPITAL COST	\$5,670,000
OPERATIONS AND MAINTENANCE COST	\$580,000

Project Implementation

LOCAL LEAD	DeKalb County
PROJECT LOCATION (Pct)	unincorporated DeKalb (100)

Funding Considerations

On State Route		Activity Center	X
Priority Bike Network	X	Economic Development Area	X
1/2-mile from Premium Transit (existing / future)	X	LCI Area	X
1/4-Mile from Local Bus (existing / future)	X	Equitable Target Area	X
1/4-Mile from School, Park, or Community Center	X		



South Peachtree Creek Trail - PATH - Phase II

**Project 0499B
Tier 2C**

Project Description

Expansion of the PATH Foundation trail system (South Peachtree Creek Trail). Multiuse path was assumed for the second phase (1.4 miles) of this three-phase 6.3-mile project, but a detailed corridor study is needed to determine recommended improvements.

Project Details

PROJECT ID	0499B
LOCATION	South Peachtree Creek Trail - Phase II
EXTENTS	From Fulton County Line to Emory University
LENGTH	1.4 miles
PLAN 2040 ID	N/A

Project Cost Estimate

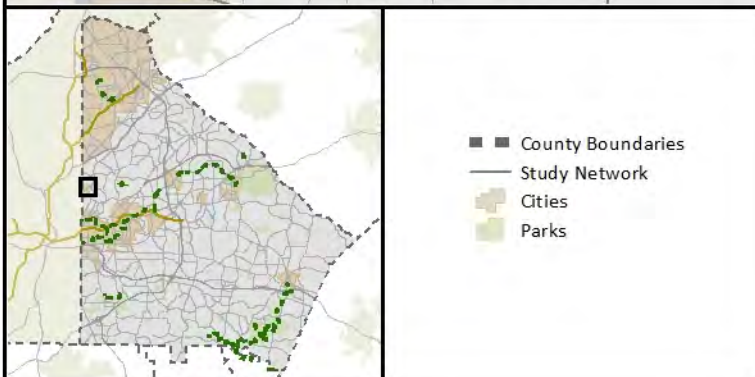
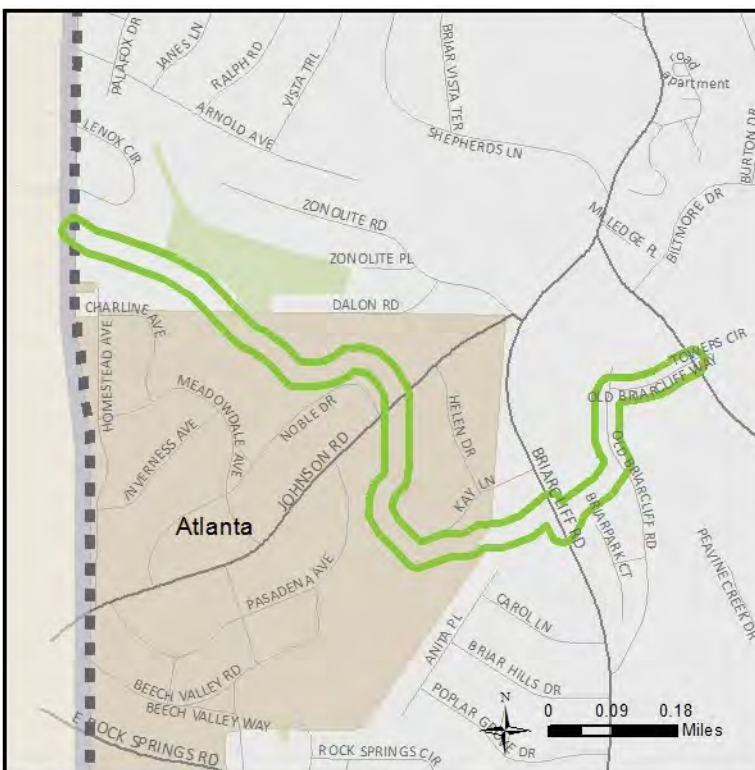
ENGINEERING COST	\$110,000
RIGHT-OF-WAY COST	\$1,050,000
CONSTRUCTION COST	\$1,050,000
TOTAL CAPITAL COST	\$2,210,000
OPERATIONS AND MAINTENANCE COST	\$220,000

Project Implementation

LOCAL LEAD	DeKalb / Atlanta
PROJECT LOCATION (Pct)	unincorporated DeKalb (53), Atlanta (47)

Funding Considerations

On State Route		Activity Center	X
Priority Bike Network	X	Economic Development Area	
1/2-mile from Premium Transit (existing / future)	X	LCI Area	
1/4-Mile from Local Bus (existing / future)	X	Equitable Target Area	X
1/4-Mile from School, Park, or Community Center	X		





South Peachtree Creek Trail - PATH - Phase III

Project 0499C
Tier 3

Project Description

Expansion of the PATH Foundation trail system (South Peachtree Creek Trail). Multiuse path was assumed for the third phase (1.3 miles) of this three-phase 6.3-mile project, but a detailed corridor study is needed to determine recommended improvements.

Project Details

PROJECT ID	0499C
LOCATION	South Peachtree Creek Trail - Phase III
EXTENTS	From Medlock Park to Farmers Market Trail and Zonolite Park
LENGTH	1.29 miles
PLAN 2040 ID	N/A

Project Cost Estimate

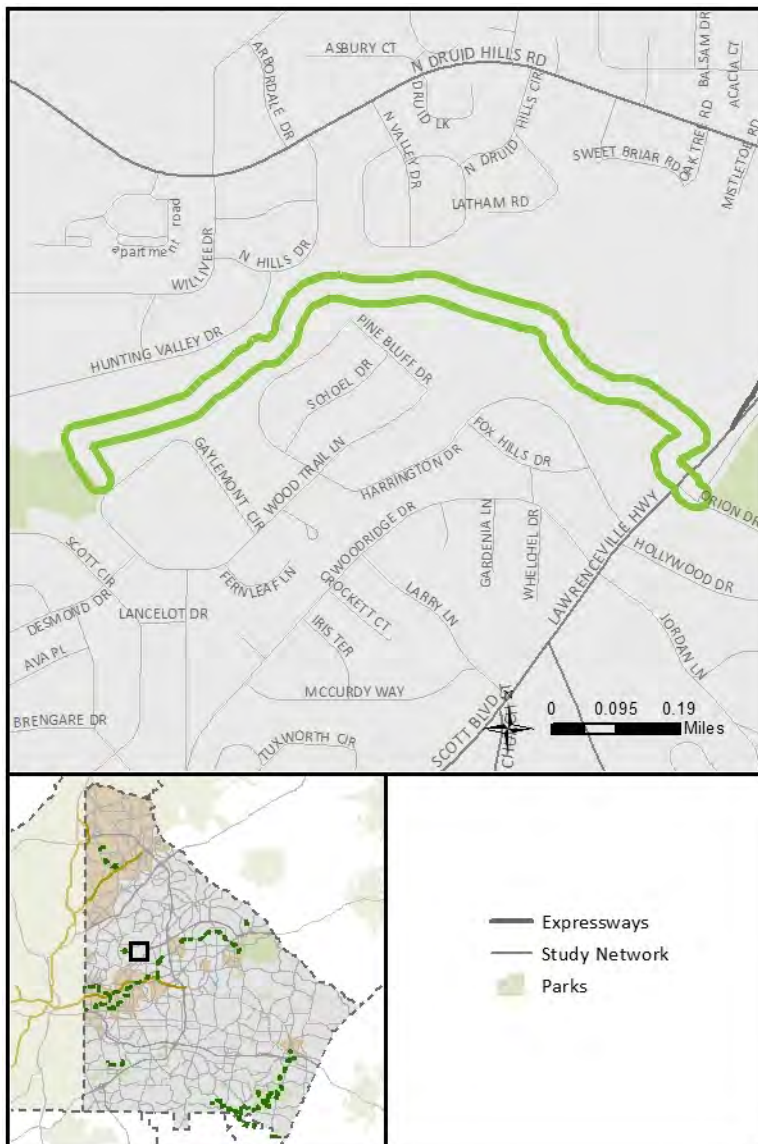
ENGINEERING COST	\$100,000
RIGHT-OF-WAY COST	\$975,000
CONSTRUCTION COST	\$980,000
TOTAL CAPITAL COST	\$2,055,000
OPERATIONS AND MAINTENANCE COST	\$210,000

Project Implementation

LOCAL LEAD	DeKalb County
PROJECT LOCATION (Pct)	unincorporated DeKalb (100)

Funding Considerations

On State Route		Activity Center	X
Priority Bike Network	X	Economic Development Area	
1/2-mile from Premium Transit (existing / future)		LCI Area	
1/4-Mile from Local Bus (existing / future)	X	Equitable Target Area	X
1/4-Mile from School, Park, or Community Center	X		



South River Trail - PATH - Phase III

Project 0500
Tier 3

Project Description

PATH Foundation 2012 Trail: South River Trail.

Project Details

PROJECT ID	0500
LOCATION	South River Trail
EXTENTS	From Sugar Creek Park to Flat Shoals Pkwy, MLK High School/ existing South River PATH Trail
LENGTH	9.61 miles
PLAN 2040 ID	N/A

Project Cost Estimate

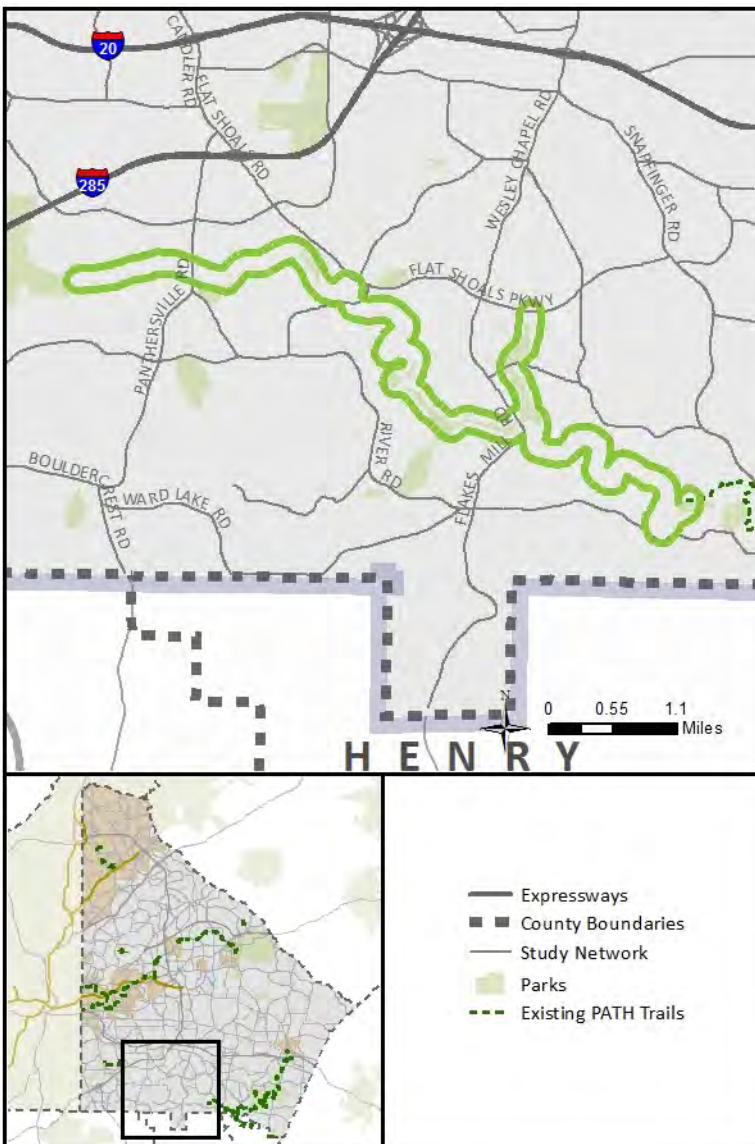
ENGINEERING COST	\$730,000
RIGHT-OF-WAY COST	\$7,209,801
CONSTRUCTION COST	\$7,210,000
TOTAL CAPITAL COST	\$15,149,801
OPERATIONS AND MAINTENANCE COST	\$1,540,000

Project Implementation

LOCAL LEAD	DeKalb County
PROJECT LOCATION (Pct)	unincorporated DeKalb (100)

Funding Considerations

On State Route		Activity Center	X
Priority Bike Network	X	Economic Development Area	
1/2-mile from Premium Transit (existing / future)		LCI Area	X
1/4-Mile from Local Bus (existing / future)	X	Equitable Target Area	X
1/4-Mile from School, Park, or Community Center	X		



South River Trail - PATH - Phase I

**Project 0503A
Tier 2B**

Project Description

PATH Foundation 2012 Trail: South River Trail.

Project Details

PROJECT ID	0503A
LOCATION	South River Trail
EXTENTS	From Entrenchment Creek in Atlanta to Gresham Park at Bouldercrest Rd
LENGTH	3.04 miles
PLAN 2040 ID	N/A

Project Cost Estimate

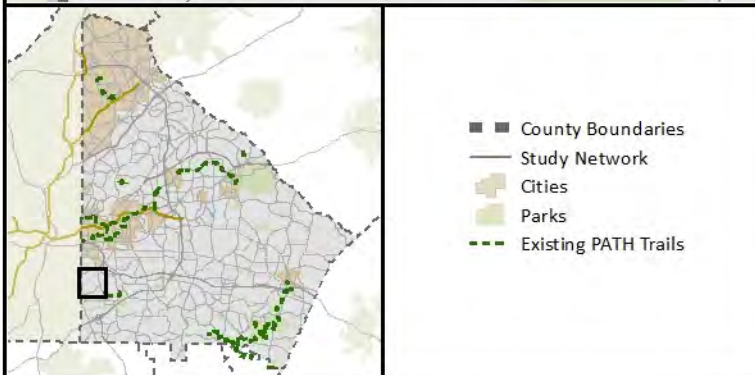
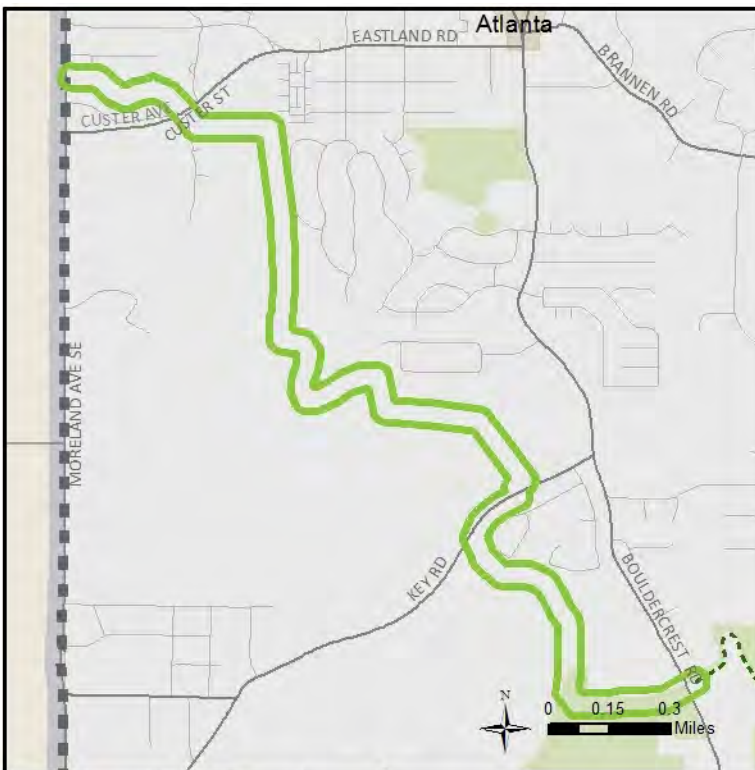
ENGINEERING COST	\$230,000
RIGHT-OF-WAY COST	\$2,280,443
CONSTRUCTION COST	\$2,290,000
TOTAL CAPITAL COST	\$4,800,443
OPERATIONS AND MAINTENANCE COST	\$490,000

Project Implementation

LOCAL LEAD	DeKalb County
PROJECT LOCATION (Pct)	unincorporated DeKalb (100)

Funding Considerations

On State Route		Activity Center	X
Priority Bike Network	X	Economic Development Area	
1/2-mile from Premium Transit (existing / future)		LCI Area	X
1/4-Mile from Local Bus (existing / future)	X	Equitable Target Area	X
1/4-Mile from School, Park, or Community Center	X		





South River Trail - PATH - Phase II

**Project 0503B
Tier 2C**

Project Description

PATH Foundation 2012 Trail: South River Trail.

Project Details

PROJECT ID	0503B
LOCATION	South River Trail
EXTENTS	From Gresham Park at Bouldercrest Rd to Connect Constitution Lakes Park, Sugar Creek Park, and Gresham Park
LENGTH	5.63 miles
PLAN 2040 ID	N/A

Project Cost Estimate

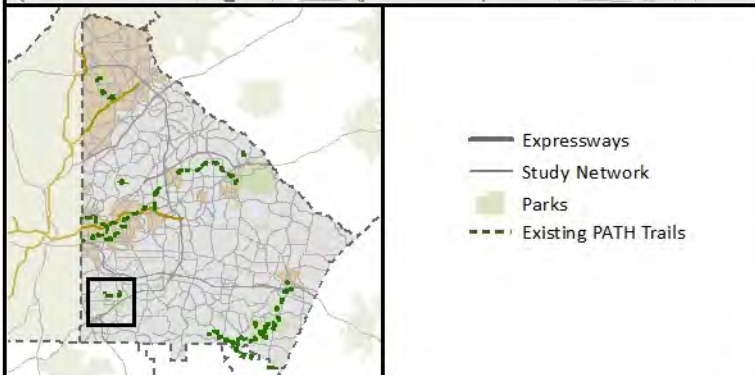
ENGINEERING COST	\$430,000
RIGHT-OF-WAY COST	\$4,225,320
CONSTRUCTION COST	\$4,230,000
TOTAL CAPITAL COST	\$8,885,320
OPERATIONS AND MAINTENANCE COST	\$900,000

Project Implementation

LOCAL LEAD	DeKalb County
PROJECT LOCATION (Pct)	unincorporated DeKalb (100)

Funding Considerations

On State Route		Activity Center	X
Priority Bike Network	X	Economic Development Area	
1/2-mile from Premium Transit (existing / future)		LCI Area	
1/4-Mile from Local Bus (existing / future)	X	Equitable Target Area	X
1/4-Mile from School, Park, or Community Center	X		





Clairmont Road at I-85 Signal System Improvements

Project 0660
Tier 1-GDOT

Project Description

Operations; Signal System Improvements, Areawide.

Project Details

PROJECT ID	0660
LOCATION	Clairmont Rd @ I-85
EXTENTS	N/A
LENGTH	N/A
PLAN 2040 ID	N/A

Project Cost Estimate

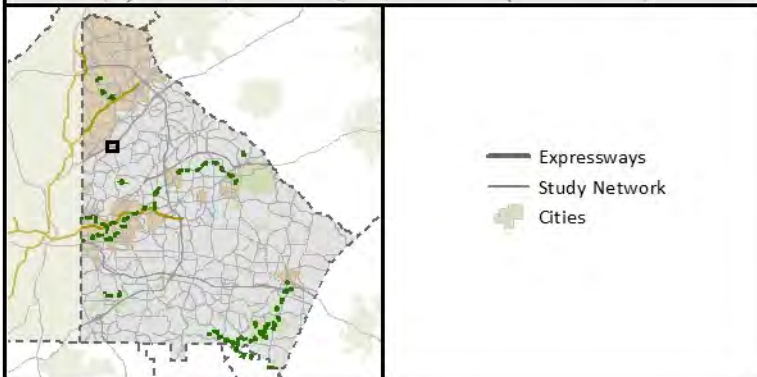
ENGINEERING COST	\$400,000
RIGHT-OF-WAY COST	\$ -
CONSTRUCTION COST	\$4,000,000
TOTAL CAPITAL COST	\$4,400,000
OPERATIONS AND MAINTENANCE COST	\$400,000

Project Implementation

LOCAL LEAD	Brookhaven / Chamblee
PERCENT LOCATION (Pct)	Brookhaven (47), Chamblee (53)

Funding Considerations

On the National Highway System		Activity Center	
ASTRoMaP/ Regional Thoroughfare Network		Economic Development Area	
State Route	X	LCI Area	
Multimodal Project	X	Equitable Target Area	X





Houston Mill Road at Mason Mill Road Intersection Improvements

**Project 0662
Tier 3**

Project Description

Intersection improvements

Project Details

PROJECT ID	0662
LOCATION	Houston Mill Rd @ Mason Mill Rd
EXTENTS	N/A
LENGTH	N/A
PLAN 2040 ID	N/A

Project Cost Estimate

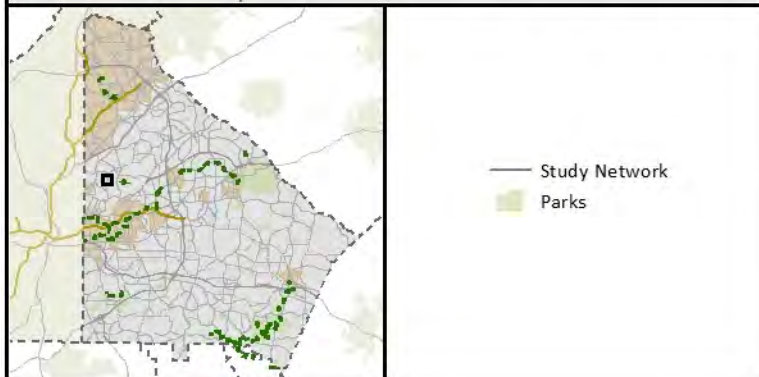
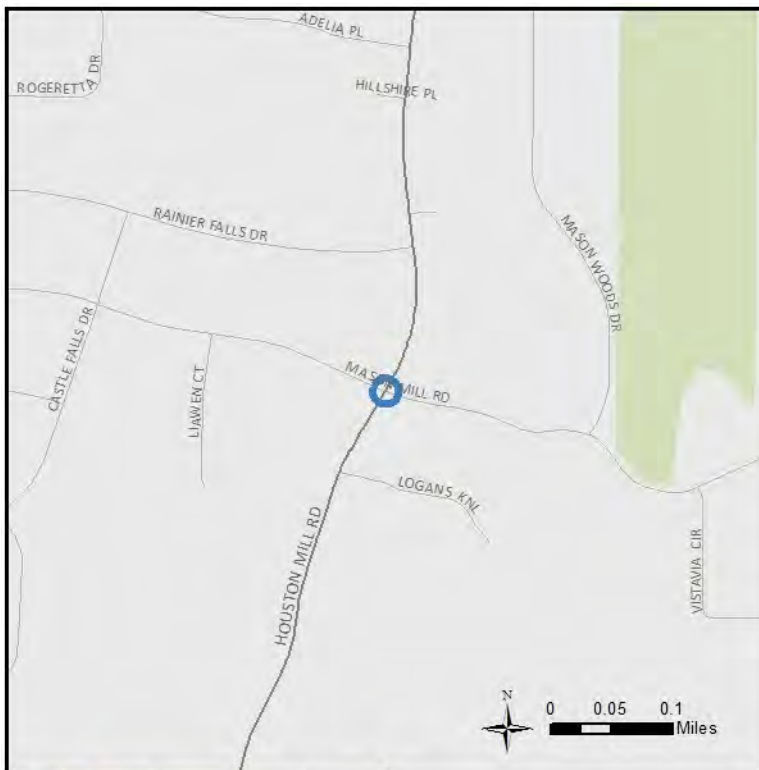
ENGINEERING COST	\$77,000
RIGHT-OF-WAY COST	\$69,000
CONSTRUCTION COST	\$770,000
TOTAL CAPITAL COST	\$916,000
OPERATIONS AND MAINTENANCE COST	\$77,000

Project Implementation

LOCAL LEAD	DeKalb County
PERCENT LOCATION (Pct)	unincorporated DeKalb (100)

Funding Considerations

On the National Highway System		Activity Center	
ASTRoMaP/ Regional Thoroughfare Network		Economic Development Area	
State Route		LCI Area	
Multimodal Project	X	Equitable Target Area	X



Shallowford Road at I-85 Intersection Improvements

Project 0668
Tier 2C

Project Description

Interchange upgrade to include ITS/ operational improvements as well as accommodations for bicycles and pedestrians.

Project Details

PROJECT ID	0668
LOCATION	Shallowford Rd @ I-85
EXTENTS	N/A
LENGTH	N/A
PLAN 2040 ID	N/A

Project Cost Estimate

ENGINEERING COST	\$118,000
RIGHT-OF-WAY COST	\$321,000
CONSTRUCTION COST	\$1,180,000
TOTAL CAPITAL COST	\$1,619,000
OPERATIONS AND MAINTENANCE COST	\$118,000

Project Implementation

LOCAL LEAD	DeKalb County
PERCENT LOCATION (Pct)	unincorporated DeKalb (100)

Funding Considerations

On the National Highway System		Activity Center	
ASTRoMaP/ Regional Thoroughfare Network		Economic Development Area	
State Route	X	LCI Area	
Multimodal Project	X	Equitable Target Area	X



Briarcliff Road Corridor ATMS and Intersection Improvements

**Project 0685
Tier 2B**

Project Description

Intersection Improvements, including turn lanes.

Project Details

PROJECT ID	0685
LOCATION	Briarcliff Rd
EXTENTS	From Shallowford Rd to LaVista Rd
LENGTH	1.97 miles
PLAN 2040 ID	N/A

Project Cost Estimate

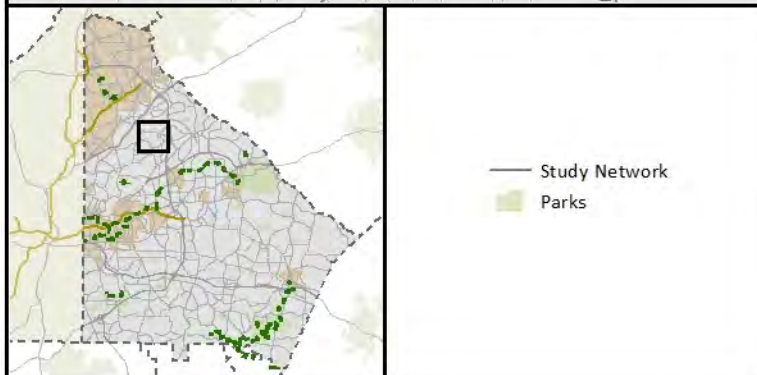
ENGINEERING COST	\$127,000
RIGHT-OF-WAY COST	\$321,000
CONSTRUCTION COST	\$1,270,000
TOTAL CAPITAL COST	\$1,718,000
OPERATIONS AND MAINTENANCE COST	\$127,000

Project Implementation

LOCAL LEAD	DeKalb County
PERCENT LOCATION (Pct)	unincorporated DeKalb (100)

Funding Considerations

On the National Highway System	Activity Center	X
ASTRoMaP/ Regional Thoroughfare Network	Economic Development Area	X
State Route	LCI Area	X
	Equitable Target Area	





Memorial Drive and N. Hairston Road Intersection Improvements

**Project 0723
Tier 1-GDOT**

Project Description

Safety Assessment, Improvements

Project Details

PROJECT ID	0723
LOCATION	Memorial Dr @ N Hairston Rd
EXTENTS	N/A
LENGTH	N/A
PLAN 2040 ID	N/A

Project Cost Estimate

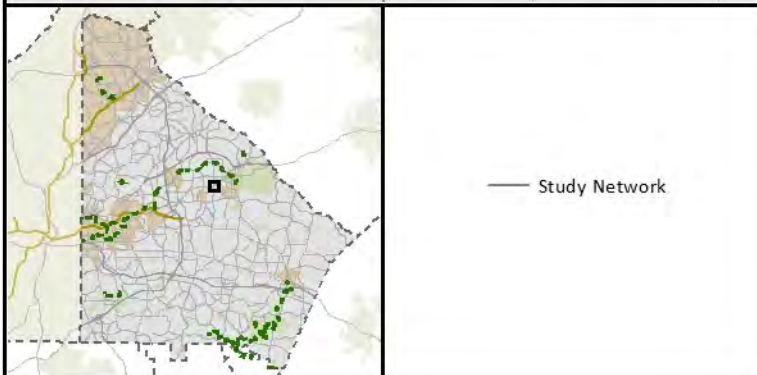
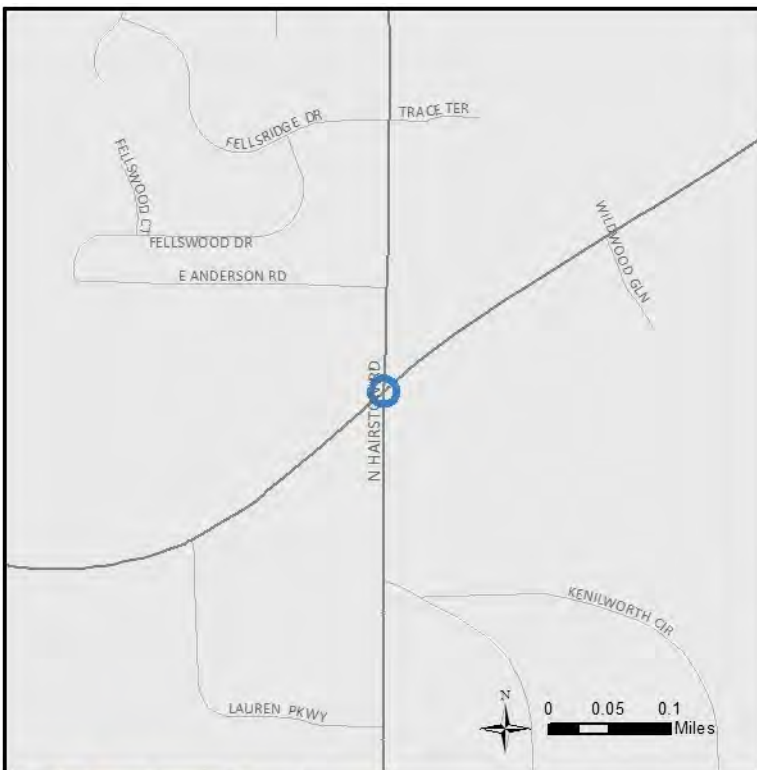
ENGINEERING COST	\$30,000
RIGHT-OF-WAY COST	\$ -
CONSTRUCTION COST	\$300,000
TOTAL CAPITAL COST	\$330,000
OPERATIONS AND MAINTENANCE COST	\$30,000

Project Implementation

LOCAL LEAD	DeKalb County
PERCENT LOCATION (Pct)	unincorporated DeKalb (100)

Funding Considerations

On the National Highway System		Activity Center	
ASTRoMaP/ Regional Thoroughfare Network		Economic Development Area	
State Route	X	LCI Area	
Multimodal Project	X	Equitable Target Area	X



Wesley Chapel Road at Flat Shoals Parkway ATMS and Intersection Improvements

**Project 0765
Tier 2B**

Project Description

Safety Assessment, Improvements

Project Details

PROJECT ID	0765
LOCATION	Wesley Chapel Rd @ Flat Shoals Pkwy
EXTENTS	N/A
LENGTH	N/A
PLAN 2040 ID	N/A

Project Cost Estimate

ENGINEERING COST	\$58,000
RIGHT-OF-WAY COST	\$40,000
CONSTRUCTION COST	\$575,000
TOTAL CAPITAL COST	\$673,000
OPERATIONS AND MAINTENANCE COST	\$58,000

Project Implementation

LOCAL LEAD	DeKalb County
PERCENT LOCATION (Pct)	unincorporated DeKalb (100)

Funding Considerations

On the National Highway System		Activity Center	
ASTRoMaP/ Regional Thoroughfare Network		Economic Development Area	
State Route	X	LCI Area	
Multimodal Project	X	Equitable Target Area	



Briarcliff Road Pedestrian Improvements - North

Project 0789
Tier 2C

Project Description

Install sidewalks and improve pedestrian crossings along this corridor. Project assumes approximately 1.3 miles of moderate grading and 4.0 miles of severe grading.

Project Details

PROJECT ID	0789
LOCATION	Briarcliff Rd
EXTENTS	From Henderson Mill Rd to N Druid Hills Rd
LENGTH	5.32 miles
PLAN 2040 ID	DK-320A-01

Project Cost Estimate

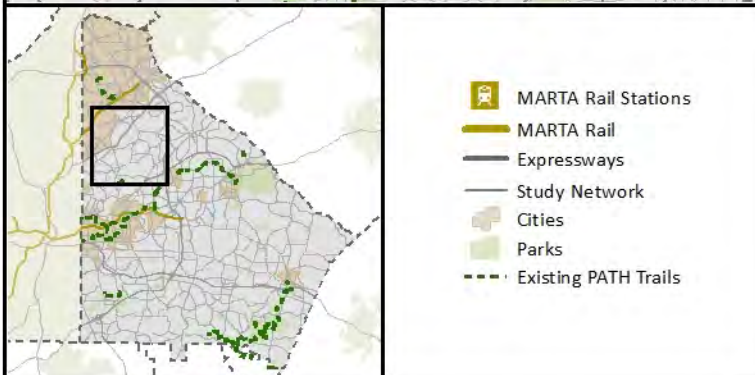
ENGINEERING COST	\$250,000
RIGHT-OF-WAY COST	\$5,990,000
CONSTRUCTION COST	\$2,410,000
TOTAL CAPITAL COST	\$8,650,000
OPERATIONS AND MAINTENANCE COST	\$210,000

Project Implementation

LOCAL LEAD	DeKalb County
PROJECT LOCATION (Pct)	unincorporated DeKalb (100)

Funding Considerations

On State Route		Activity Center	
Priority Bike Network	X	Economic Development Area	X
1/2-mile from Premium Transit (existing / future)		LCI Area	X
1/4-Mile from Local Bus (existing / future)	X	Equitable Target Area	
1/4-Mile from School, Park, or Community Center			



Briarcliff Road Pedestrian Improvements - South

Project 0792
Tier 2B

Project Description

Install sidewalks/ improve pedestrian crossings. Sidewalks needing minimal, moderate, and severe grading assumed for approx. 0.5, 0.9 and 1.8 miles respectively. LaVista Rd to Johnson Rd already has sidewalk but is considered for improved crossings.

Project Details

PROJECT ID	0792
LOCATION	Briarcliff Rd
EXTENTS	From Ponce de Leon Ave to Clifton Rd
LENGTH	2.51 miles
PLAN 2040 ID	DK-AR-BP059

Project Cost Estimate

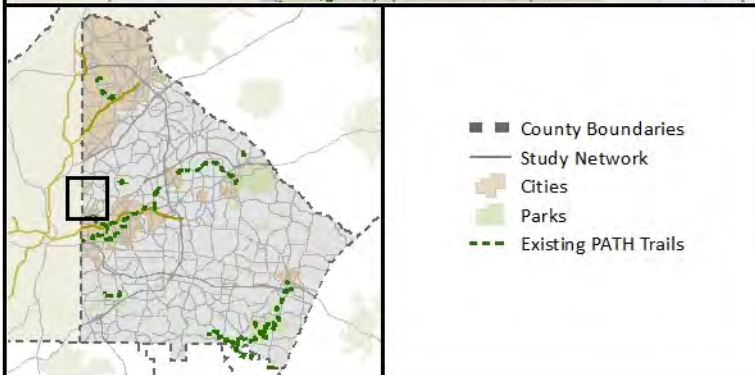
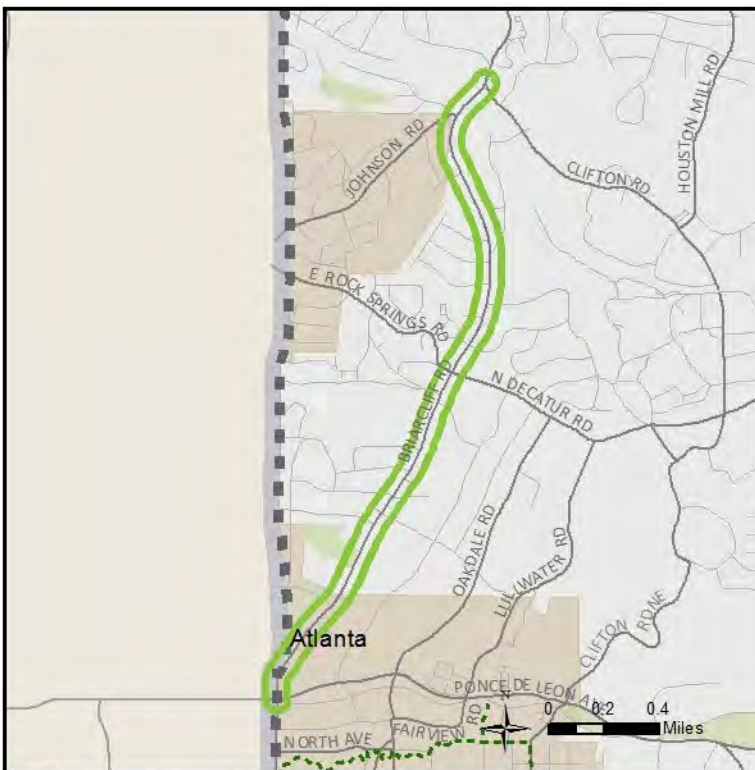
ENGINEERING COST	\$100,000
RIGHT-OF-WAY COST	\$2,750,000
CONSTRUCTION COST	\$940,000
TOTAL CAPITAL COST	\$3,790,000
OPERATIONS AND MAINTENANCE COST	\$100,000

Project Implementation

LOCAL LEAD	DeKalb County
PROJECT LOCATION (Pct)	unincorporated DeKalb (82), Atlanta (18)

Funding Considerations

On State Route	X	Activity Center	
Priority Bike Network	X	Economic Development Area	
1/2-mile from Premium Transit (existing / future)	X	LCI Area	
1/4-Mile from Local Bus (existing / future)	X	Equitable Target Area	
1/4-Mile from School, Park, or Community Center			





Coolidge Road Multimodal Corridor Improvements

Project 0836
Tier 2C

Project Description

Operational and safety improvements including a three-lane section with access management, bicycle and pedestrian facilities. Roundabout possible at Hwy 78 ramps.

Project Details

PROJECT ID	0836
LOCATION	Coolidge Rd
EXTENTS	From Lawrenceville Hwy (US 29) to Stone Mountain Fwy/ US 78
LENGTH	0.87 miles
PLAN 2040 ID	N/A

Project Cost Estimate

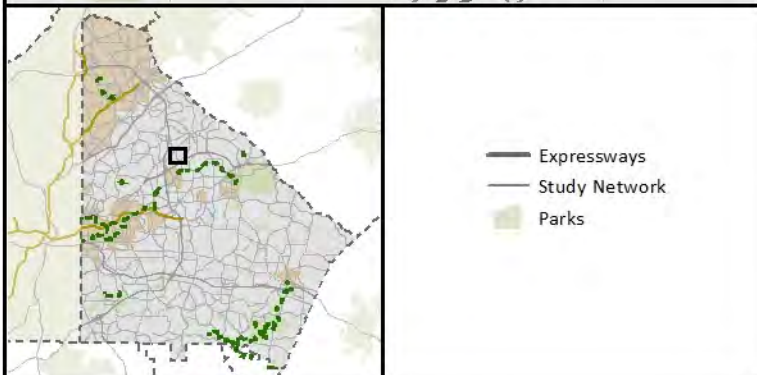
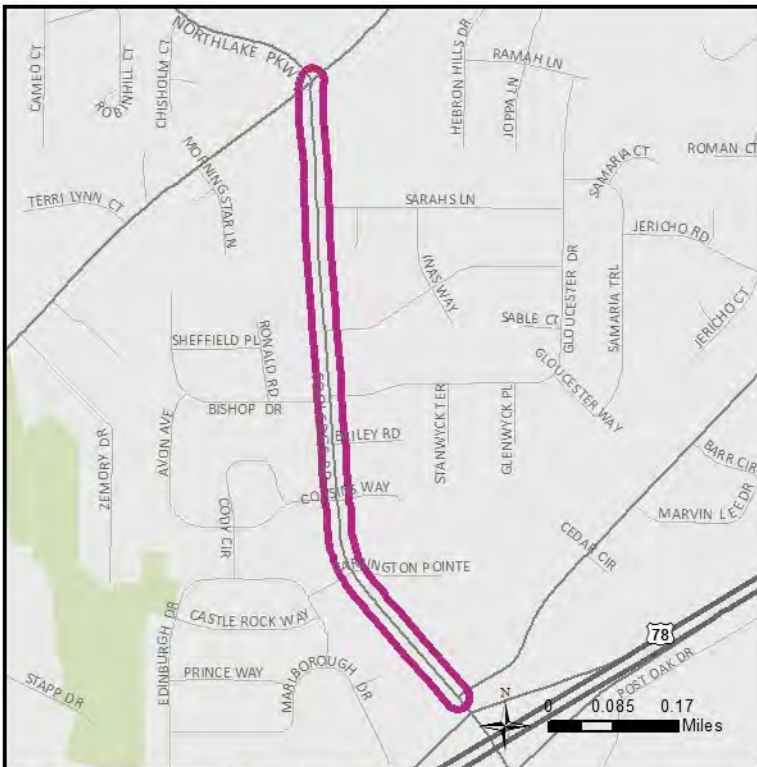
ENGINEERING COST	\$340,000
RIGHT-OF-WAY COST	\$4,040,000
CONSTRUCTION COST	\$4,330,000
TOTAL CAPITAL COST	\$8,710,000
OPERATIONS AND MAINTENANCE COST	\$693,000

Project Implementation

LOCAL LEAD	DeKalb County
PERCENT LOCATION (Pct)	unincorporated DeKalb (100)

Funding Considerations

On the National Highway System	Activity Center	X
ASTRoMaP/ Regional Thoroughfare Network	Economic Development Area	
State Route	LCI Area	
	Equitable Target Area	





Dresden Drive Pedestrian Improvements

Project 0858
CITY

Project Description

Install sidewalks/ improve pedestrian crossings. Sidewalks needing minimal, moderate, and severe grading assumed for approx. 0.3, 0.3 and 1.2 miles respectively. Caldwell Rd to Conasauga Ave already has sidewalk but is considered for improved crossings.

Project Details

PROJECT ID	0858
LOCATION	Dresden Dr
EXTENTS	From Peachtree Rd/ Brookhaven Station to Plaza Fiesta
LENGTH	1.98 miles
PLAN 2040 ID	N/A

Project Cost Estimate

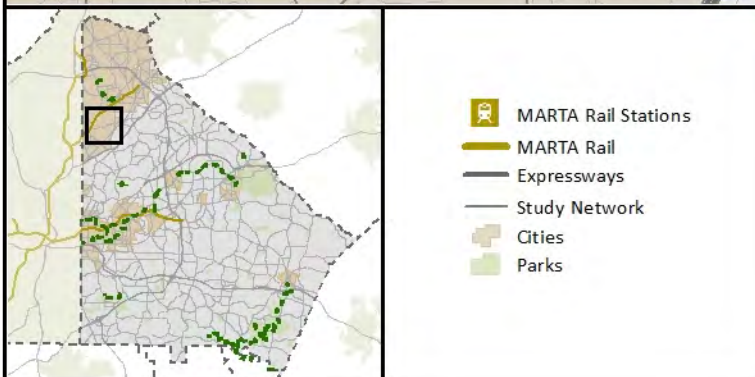
ENGINEERING COST	\$80,000
RIGHT-OF-WAY COST	\$1,994,500
CONSTRUCTION COST	\$740,000
TOTAL CAPITAL COST	\$2,814,500
OPERATIONS AND MAINTENANCE COST	\$70,000

Project Implementation

LOCAL LEAD	Brookhaven
PROJECT LOCATION (Pct)	Brookhaven (91), Chamblee (9)

Funding Considerations

On State Route		Activity Center	
Priority Bike Network	X	Economic Development Area	
1/2-mile from Premium Transit (existing / future)	X	LCI Area	X
1/4-Mile from Local Bus (existing / future)	X	Equitable Target Area	
1/4-Mile from School, Park, or Community Center			



Flat Shoals Road Pedestrian Improvements

Project 0881
Tier 2C

Project Description

Install sidewalks and improve pedestrian crossings along this corridor. Project assumes approximately 0.4 miles of minimal grading and 0.7 miles of severe grading.

Project Details

PROJECT ID	0881
LOCATION	Flat Shoals Rd
EXTENTS	From Second Ave to Clifton Church Rd SE
LENGTH	1.05 miles
PLAN 2040 ID	DK-320B-06

Project Cost Estimate

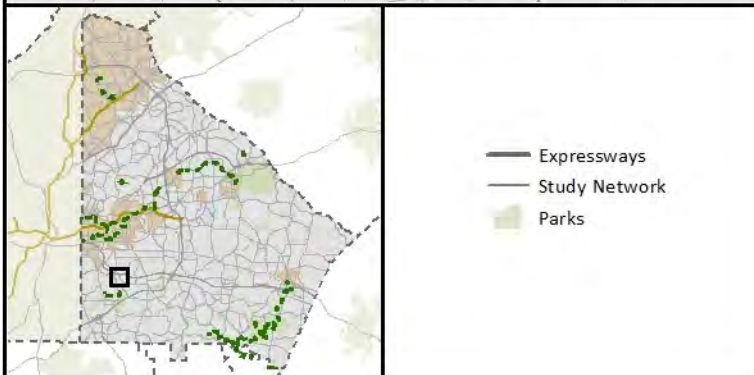
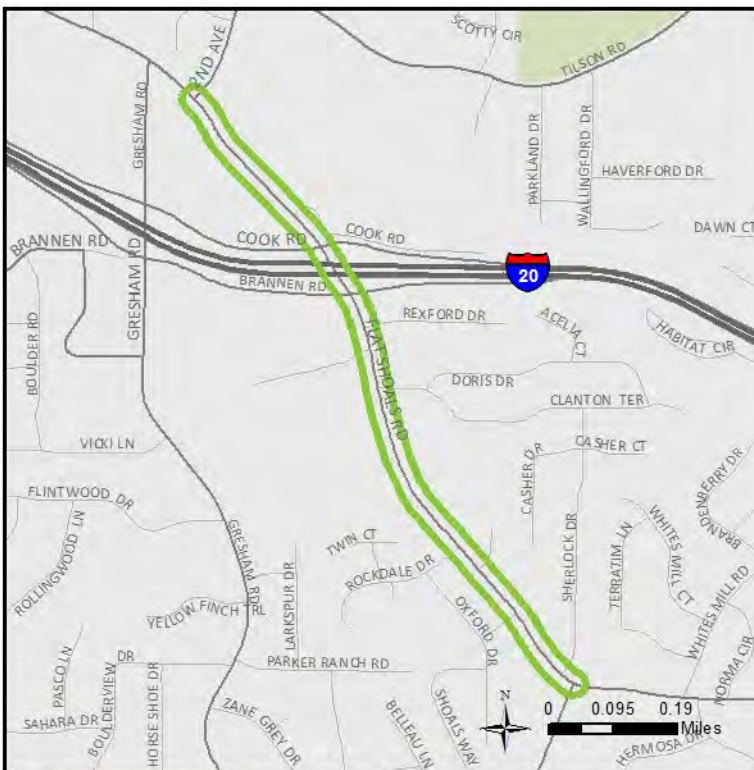
ENGINEERING COST	\$50,000
RIGHT-OF-WAY COST	\$1,162,000
CONSTRUCTION COST	\$420,000
TOTAL CAPITAL COST	\$1,632,000
OPERATIONS AND MAINTENANCE COST	\$40,000

Project Implementation

LOCAL LEAD	DeKalb County
PROJECT LOCATION (Pct)	unincorporated DeKalb (100)

Funding Considerations

On State Route		Activity Center	
Priority Bike Network	X	Economic Development Area	
1/2-mile from Premium Transit (existing / future)	X	LCI Area	
1/4-Mile from Local Bus (existing / future)	X	Equitable Target Area	
1/4-Mile from School, Park, or Community Center			



McAfee Road Pedestrian Improvements Phase I

Project 0924A
Tier 1

Project Description

Phase I - Install sidewalks and improve pedestrian crossings along this corridor. Project assumes approximately 2.0 miles of moderate grading.

Project Details

PROJECT ID	0924A
LOCATION	McAfee Rd
EXTENTS	From Creekside Ct/ Wadsworth Mill Pl to Columbia Dr
LENGTH	0.93 miles
PLAN 2040 ID	DK-320B-03

Project Cost Estimate

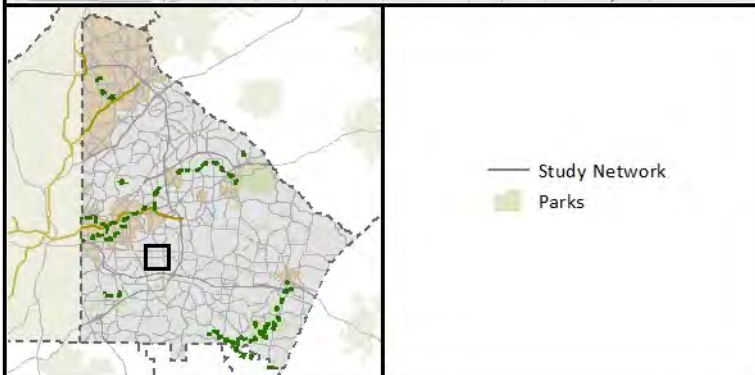
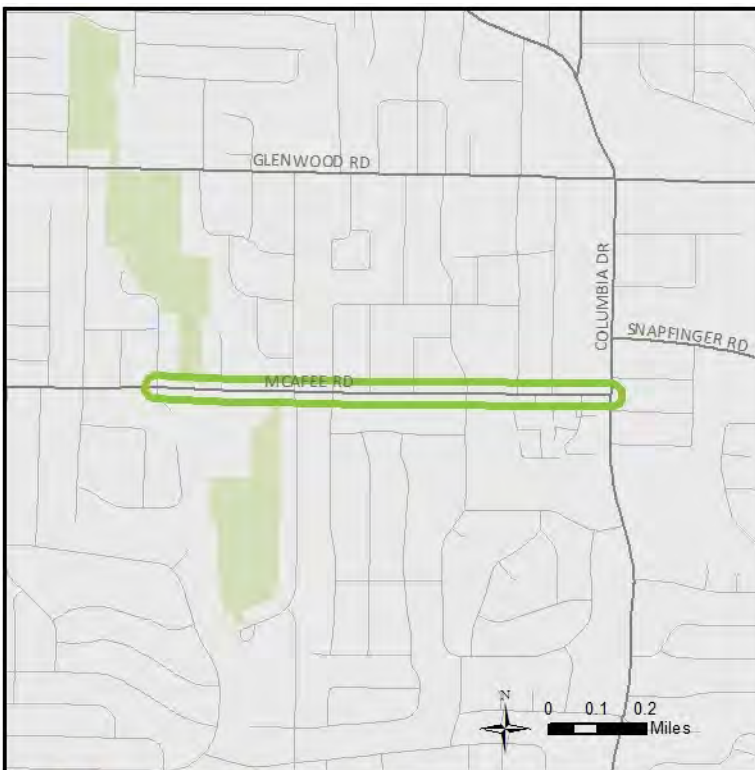
ENGINEERING COST	\$30,000
RIGHT-OF-WAY COST	\$800,000
CONSTRUCTION COST	\$280,000
TOTAL CAPITAL COST	\$1,110,000
OPERATIONS AND MAINTENANCE COST	\$40,000

Project Implementation

LOCAL LEAD	DeKalb County
PROJECT LOCATION (Pct)	unincorporated DeKalb (100)

Funding Considerations

On State Route		Activity Center	
Priority Bike Network		Economic Development Area	
1/2-mile from Premium Transit (existing / future)		LCI Area	
1/4-Mile from Local Bus (existing / future)	X	Equitable Target Area	
1/4-Mile from School, Park, or Community Center			





McAfee Road Pedestrian Improvements Phase II

**Project 0924B
Tier 2A**

Project Description

Phase II - Install sidewalks and improve pedestrian crossings along this corridor. Project assumes approximately 2.0 miles of moderate grading.

Project Details

PROJECT ID	0924B
LOCATION	McAfee Rd
EXTENTS	From Candler Rd to Creekside Ct/ Wadsworth Mill Pl
LENGTH	0.86 miles
PLAN 2040 ID	DK-320B-03

Project Cost Estimate

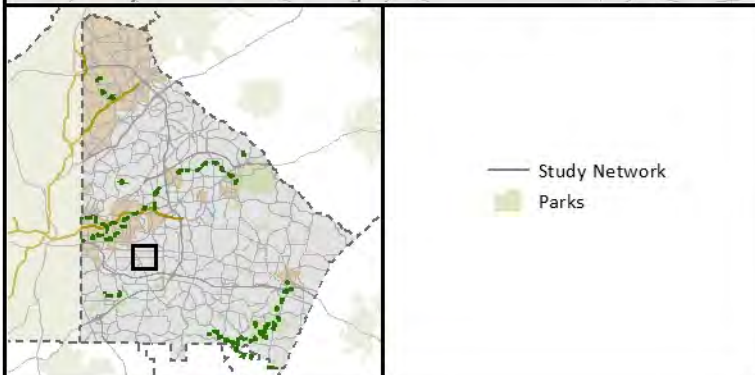
ENGINEERING COST	\$30,000
RIGHT-OF-WAY COST	\$700,000
CONSTRUCTION COST	\$260,000
TOTAL CAPITAL COST	\$990,000
OPERATIONS AND MAINTENANCE COST	\$30,000

Project Implementation

LOCAL LEAD	DeKalb County
PROJECT LOCATION (Pct)	unincorporated DeKalb (100)

Funding Considerations

On State Route		Activity Center	
Priority Bike Network		Economic Development Area	
1/2-mile from Premium Transit (existing / future)		LCI Area	
1/4-Mile from Local Bus (existing / future)	X	Equitable Target Area	
1/4-Mile from School, Park, or Community Center			





McAfee Road Pedestrian Improvements Phase III

**Project 0924C
Tier 2B**

Project Description

Phase III - Install sidewalks and improve pedestrian crossings along this corridor. Project assumes approximately 2.0 miles of moderate grading.

Project Details

PROJECT ID	0924C
LOCATION	McAfee Rd
EXTENTS	From Second Ave to Candler Rd
LENGTH	1.52 miles
PLAN 2040 ID	DK-320B-03

Project Cost Estimate

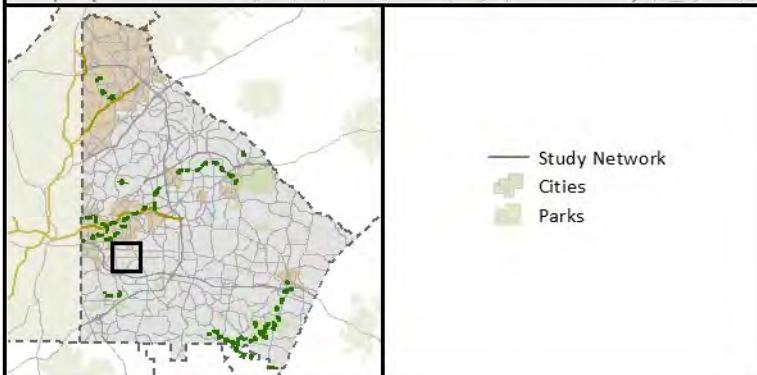
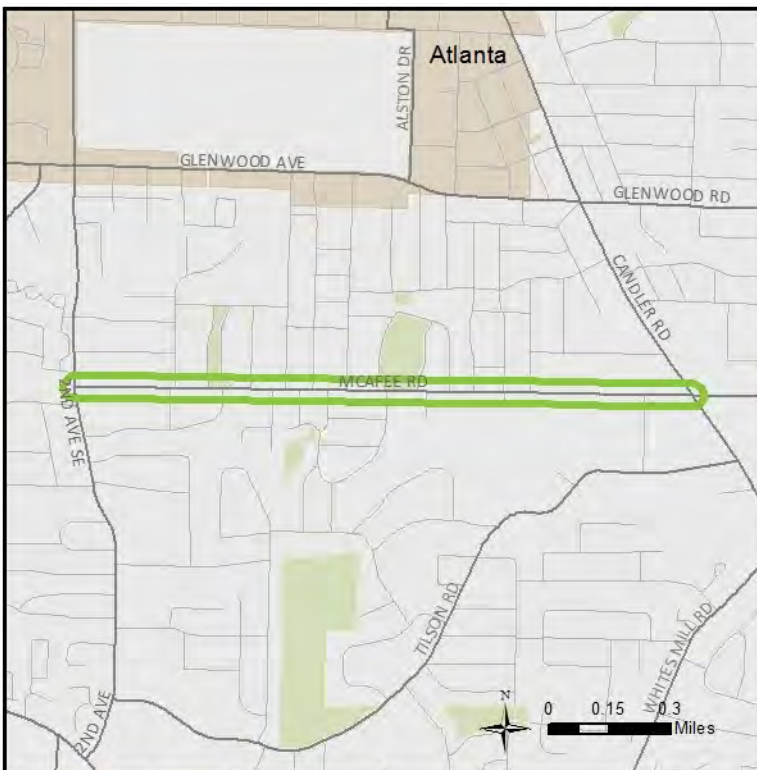
ENGINEERING COST	\$50,000
RIGHT-OF-WAY COST	\$1,300,000
CONSTRUCTION COST	\$460,000
TOTAL CAPITAL COST	\$1,810,000
OPERATIONS AND MAINTENANCE COST	\$60,000

Project Implementation

LOCAL LEAD	DeKalb County
PROJECT LOCATION (Pct)	unincorporated DeKalb (100)

Funding Considerations

On State Route		Activity Center	
Priority Bike Network		Economic Development Area	
1/2-mile from Premium Transit (existing / future)		LCI Area	
1/4-Mile from Local Bus (existing / future)	X	Equitable Target Area	
1/4-Mile from School, Park, or Community Center			



Peachtree Boulevard Pedestrian Improvements

Project 0978
CITY

Project Description

Install sidewalks and improve pedestrian crossings along this corridor. Improve streetscaping in key sections. Project assumes approximately 1.7 miles of minimal grading and 2.3 miles of severe grading.

Project Details

PROJECT ID	0978
LOCATION	Peachtree Blvd
EXTENTS	From Peachtree Rd to Peachtree Rd
LENGTH	2.46 miles
PLAN 2040 ID	N/A

Project Cost Estimate

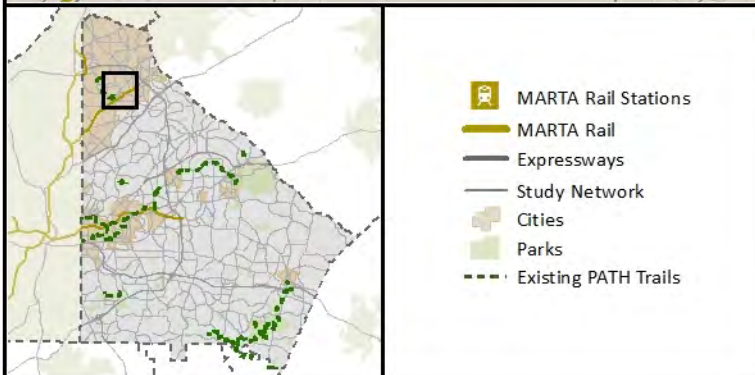
ENGINEERING COST	\$390,000
RIGHT-OF-WAY COST	\$4,298,000
CONSTRUCTION COST	\$3,900,000
TOTAL CAPITAL COST	\$8,588,000
OPERATIONS AND MAINTENANCE COST	\$160,000

Project Implementation

LOCAL LEAD	Chamblee
PROJECT LOCATION (Pct)	Chamblee (100)

Funding Considerations

On State Route	X	Activity Center	
Priority Bike Network	X	Economic Development Area	
1/2-mile from Premium Transit (existing / future)	X	LCI Area	X
1/4-Mile from Local Bus (existing / future)	X	Equitable Target Area	
1/4-Mile from School, Park, or Community Center			



Pleasantdale Road Pedestrian Improvements

Project 0988
Tier 2A

Project Description

Improve pedestrian crossings along this corridor.

Project Details

PROJECT ID	0988
LOCATION	Pleasantdale Rd
EXTENTS	From Tucker/ Norcross to I-85
LENGTH	1.97 miles
PLAN 2040 ID	N/A

Project Cost Estimate

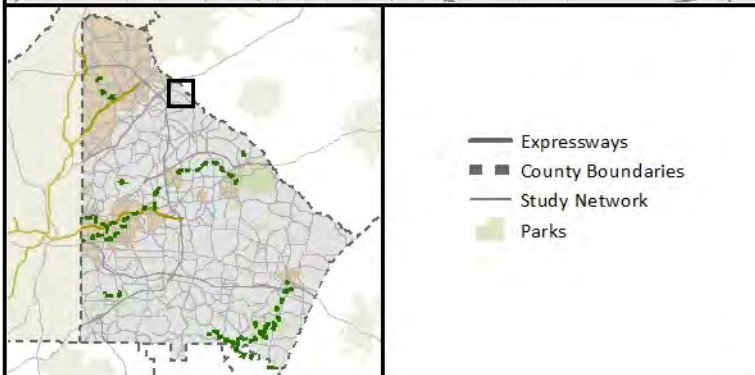
ENGINEERING COST	\$20,000
RIGHT-OF-WAY COST	\$ -
CONSTRUCTION COST	\$150,000
TOTAL CAPITAL COST	\$170,000
OPERATIONS AND MAINTENANCE COST	\$30,000

Project Implementation

LOCAL LEAD	DeKalb County
PROJECT LOCATION (Pct)	unincorporated DeKalb (100)

Funding Considerations

On State Route		Activity Center	
Priority Bike Network		Economic Development Area	
1/2-mile from Premium Transit (existing / future)		LCI Area	
1/4-Mile from Local Bus (existing / future)	X	Equitable Target Area	
1/4-Mile from School, Park, or Community Center			



Ponce de Leon Avenue / Scott Boulevard Pedestrian Improvements

Project 0990
Tier 2B

Project Description

Install sidewalks and improve pedestrian crossings along this corridor. Project assumes approximately 2 miles of moderate grading and 1.9 miles of extreme grading.

Project Details

PROJECT ID	0990
LOCATION	Ponce de Leon Ave / Scott Blvd
EXTENTS	From Moreland Ave/ Briarcliff Rd to Eastland Dr
LENGTH	3.9 miles
PLAN 2040 ID	DK-AR-BP060

Project Cost Estimate

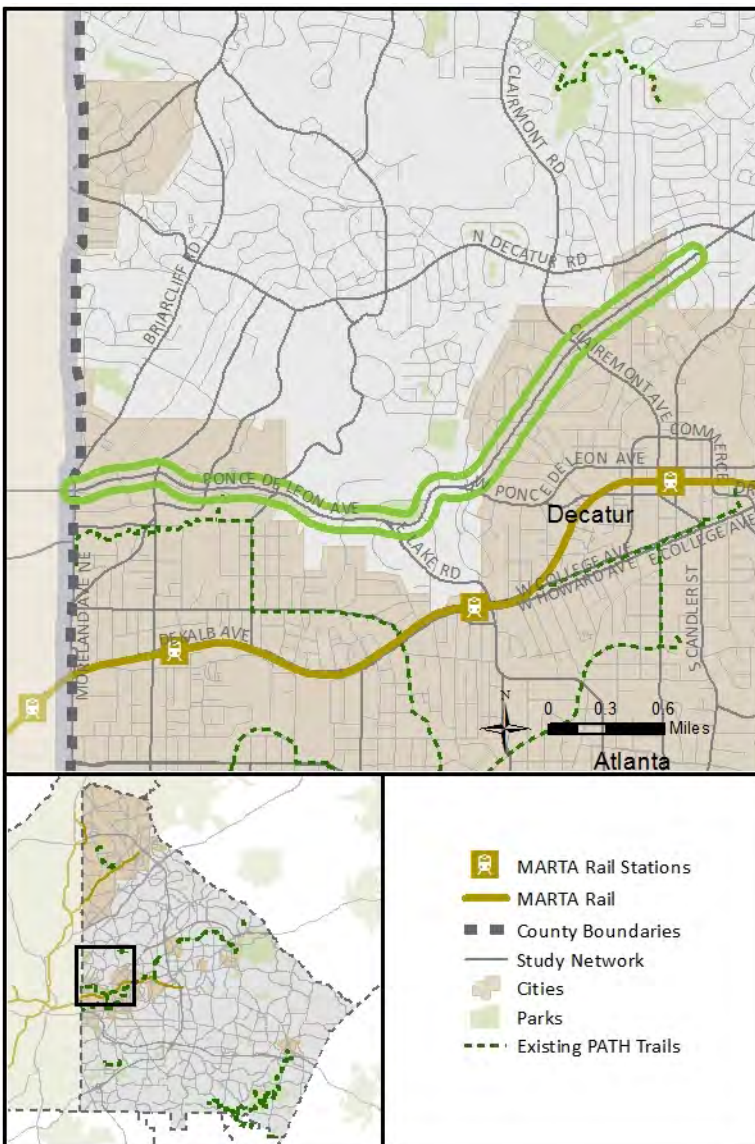
ENGINEERING COST	\$160,000
RIGHT-OF-WAY COST	\$4,285,000
CONSTRUCTION COST	\$1,550,000
TOTAL CAPITAL COST	\$5,995,000
OPERATIONS AND MAINTENANCE COST	\$160,000

Project Implementation

LOCAL LEAD	DeKalb / Atlanta / Decatur
PROJECT LOCATION (Pct)	unincorporated DeKalb (35), Atlanta (29), Decatur (36)

Funding Considerations

On State Route	X	Activity Center	
Priority Bike Network	X	Economic Development Area	
1/2-mile from Premium Transit (existing / future)	X	LCI Area	X
1/4-Mile from Local Bus (existing / future)	X	Equitable Target Area	
1/4-Mile from School, Park, or Community Center			



Dunwoody Area Bike Route

Project 1095
CITY

Project Description

Improve access for bikes along these corridors: N Peachtree Rd, Tilly Mill Rd, Peachford Rd, Old Spring House Ln, Dunwoody Park, Perimeter Cntr E, Valley View, Meadow Lane, Vermack, Peeler, Happy Hollow, Womack, Olde Perimeter, Ridgeview.

Project Details

PROJECT ID	1095
LOCATION	Dunwoody Area Bike Route
EXTENTS	From Mount Vernon Rd to I-285
LENGTH	18.64 miles
PLAN 2040 ID	N/A

Project Cost Estimate

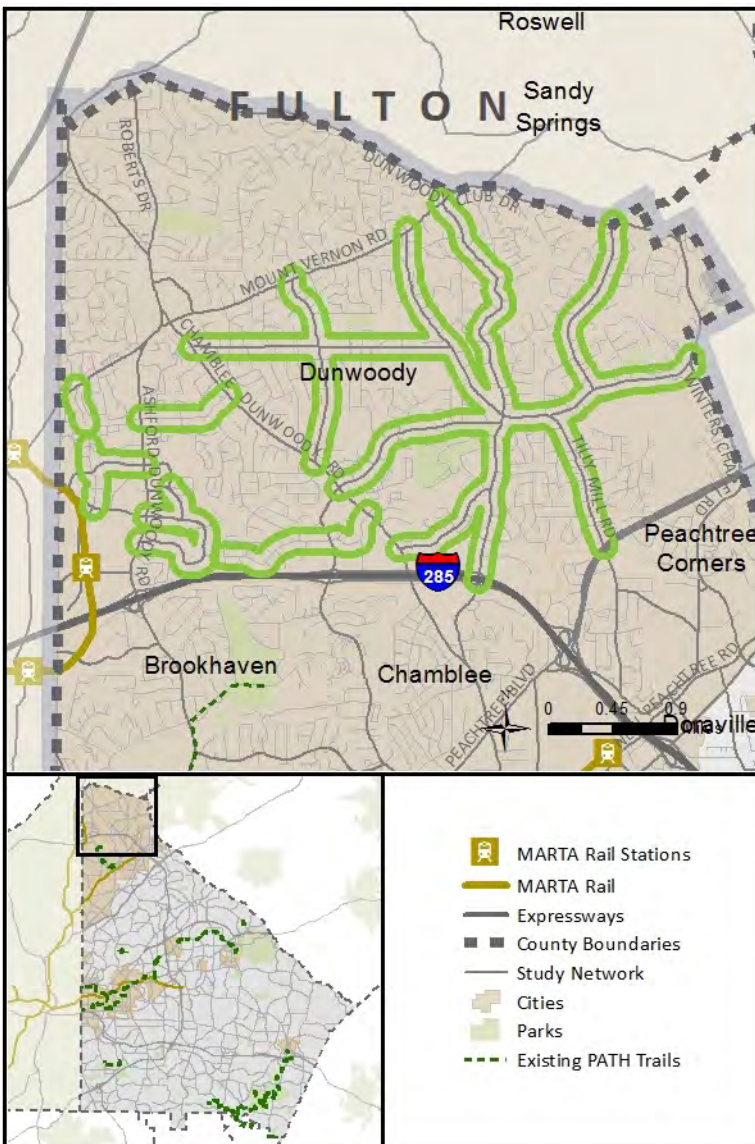
ENGINEERING COST	\$650,000
RIGHT-OF-WAY COST	\$6,375,000
CONSTRUCTION COST	\$6,420,000
TOTAL CAPITAL COST	\$13,445,000
OPERATIONS AND MAINTENANCE COST	\$1,520,000

Project Implementation

LOCAL LEAD	Dunwoody
PROJECT LOCATION (Pct)	Doraville (1), Dunwoody (99)

Funding Considerations

On State Route		Activity Center	X
Priority Bike Network	X	Economic Development Area	X
1/2-mile from Premium Transit (existing / future)	X	LCI Area	X
1/4-Mile from Local Bus (existing / future)	X	Equitable Target Area	X
1/4-Mile from School, Park, or Community Center	X		





Mount Vernon Road Multimodal Improvements - Phase I

Project 1097
CITY

Project Description

Add bike lanes and sidewalk on the south side of the roadway and make operational improvements. See Dunwoody Village Master Plan, Five Year Implementation Plan, Project 4.

Project Details

PROJECT ID	1097
LOCATION	Mount Vernon Rd
EXTENTS	From Ashford Dunwoody Rd to Mount Vernon PI
LENGTH	1.7 miles
PLAN 2040 ID	N/A

Project Cost Estimate

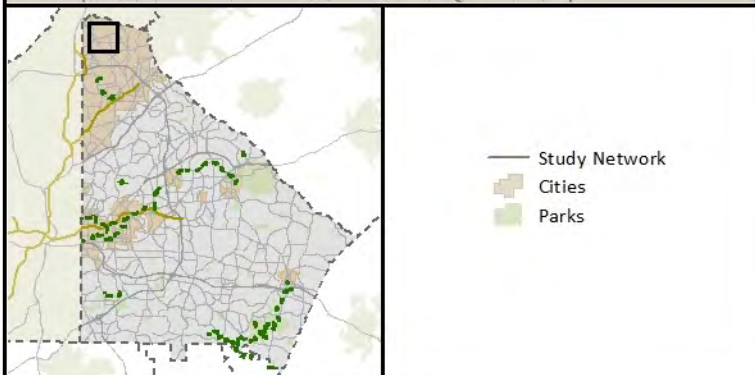
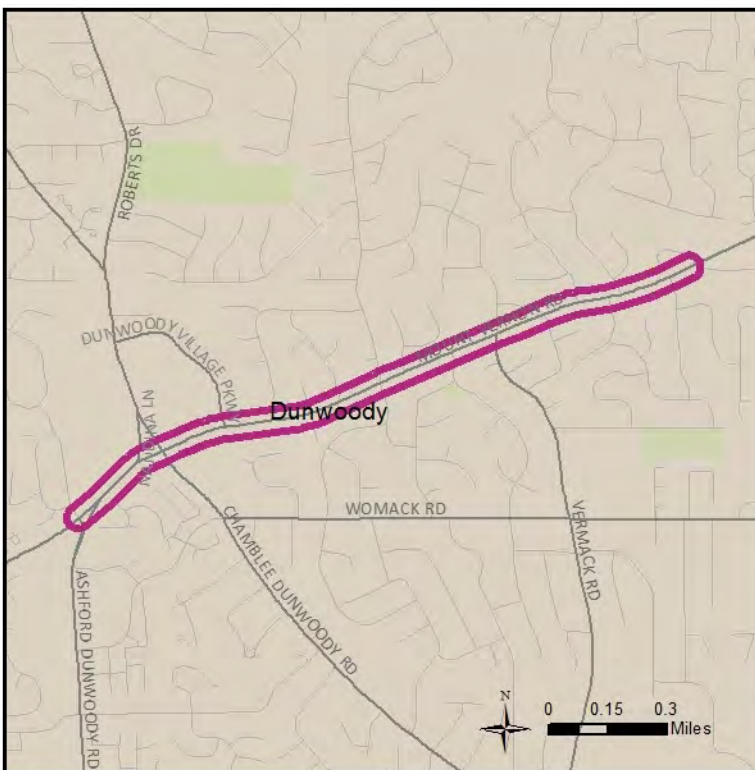
ENGINEERING COST	\$1,227,000
RIGHT-OF-WAY COST	(with Construction)
CONSTRUCTION COST	\$12,271,000
TOTAL CAPITAL COST	\$13,498,000
OPERATIONS AND MAINTENANCE COST	\$1,227,000

Project Implementation

LOCAL LEAD	Dunwoody
PERCENT LOCATION (Pct)	Dunwoody (100)

Funding Considerations

On the National Highway System	Activity Center	X
ASTRoMaP/ Regional Thoroughfare Network	Economic Development Area	X
State Route	LCI Area	X
	Equitable Target Area	





Mount Vernon Road Multimodal Improvements - Phase II

Project 1098
CITY

Project Description

Add bike lanes and sidewalk on the south side of the roadway and make operational improvements.

Project Details

PROJECT ID	1098
LOCATION	Mount Vernon Rd
EXTENTS	From Mount Vernon Pl to Dunwoody Club Dr
LENGTH	0.78 miles
PLAN 2040 ID	N/A

Project Cost Estimate

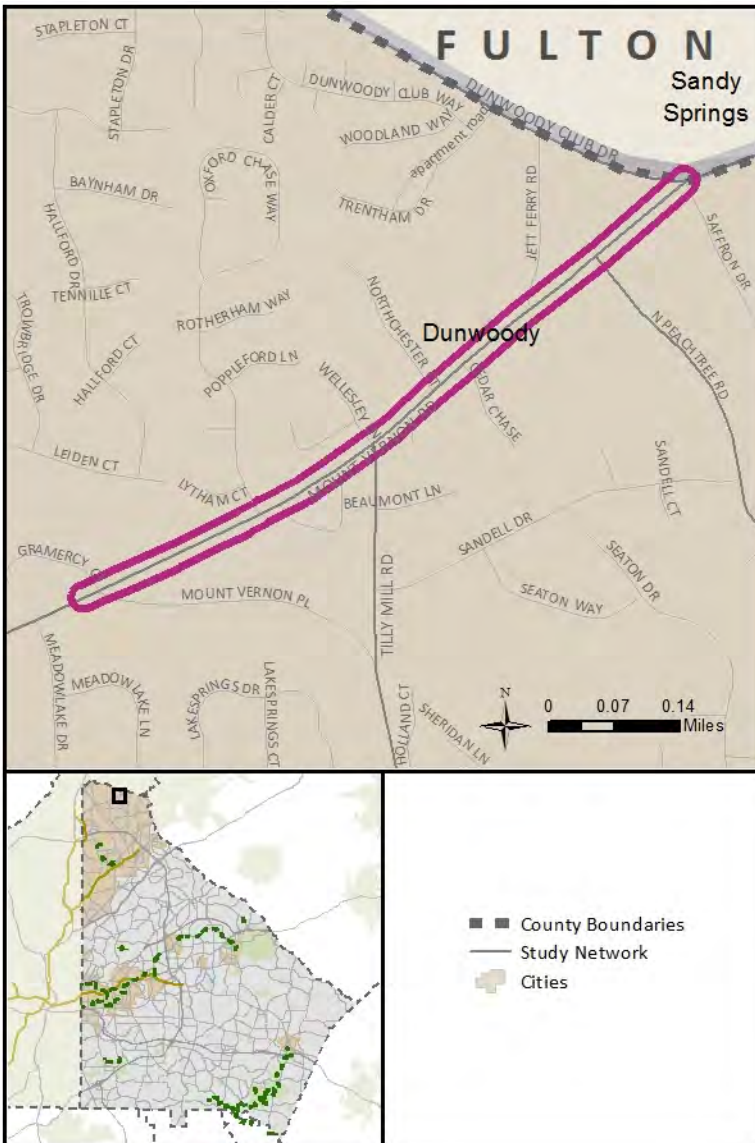
ENGINEERING COST	\$563,000
RIGHT-OF-WAY COST	(with Construction)
CONSTRUCTION COST	\$5,625,000
TOTAL CAPITAL COST	\$6,187,000
OPERATIONS AND MAINTENANCE COST	\$563,000

Project Implementation

LOCAL LEAD	Dunwoody
PERCENT LOCATION (Pct)	Dunwoody (100)

Funding Considerations

On the National Highway System	Activity Center	X
ASTRoMaP/ Regional Thoroughfare Network	Economic Development Area	
State Route	LCI Area	
	Equitable Target Area	



Snapfinger Road at Browns Mill Road Intersection Improvements

**Project 1131
Tier 2A**

Project Description

Lengthen right-turn lane on SR 155 northbound.

Project Details

PROJECT ID	1131
LOCATION	Snapfinger Rd (SR 155) @ Browns Mill Rd
EXTENTS	N/A
LENGTH	N/A
PLAN 2040 ID	N/A

Project Cost Estimate

ENGINEERING COST	\$17,000
RIGHT-OF-WAY COST	\$80,000
CONSTRUCTION COST	\$165,000
TOTAL CAPITAL COST	\$262,000
OPERATIONS AND MAINTENANCE COST	\$17,000

Project Implementation

LOCAL LEAD	DeKalb County
PERCENT LOCATION (Pct)	unincorporated DeKalb (100)

Funding Considerations

On the National Highway System		Activity Center	
ASTRoMaP/ Regional Thoroughfare Network		Economic Development Area	
State Route	X	LCI Area	
Multimodal Project	X	Equitable Target Area	





Peachtree Industrial Boulevard at I-285 Interchange Improvements

**Project 1139
CITY-GDOT**

Project Description

Interchange improvements to improve left-turns onto I-285 from Parsons/ North Peachtree Rd. Further study required to evaluate the engineering feasibility of the project.

Project Details

PROJECT ID	1139
LOCATION	Peachtree Industrial Blvd @ I-285 Interchange
EXTENTS	N/A
LENGTH	N/A
PLAN 2040 ID	N/A

Project Cost Estimate

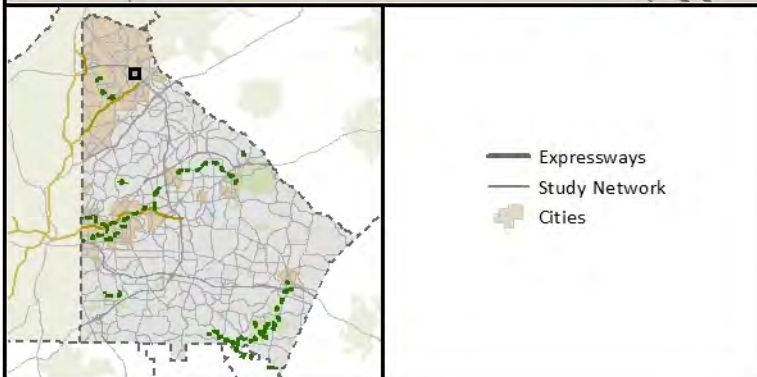
ENGINEERING COST	\$300,000
RIGHT-OF-WAY COST	\$ -
CONSTRUCTION COST	\$3,000,000
TOTAL CAPITAL COST	\$3,300,000
OPERATIONS AND MAINTENANCE COST	\$300,000

Project Implementation

LOCAL LEAD	Doraville
PERCENT LOCATION (Pct)	Doraville (100)

Funding Considerations

On the National Highway System		Activity Center	
ASTRoMaP/ Regional Thoroughfare Network		Economic Development Area	
State Route	X	LCI Area	
Multimodal Project	X	Equitable Target Area	X



Maynard Terrace ATMS

Project 1162
CITY

Project Description

Implement Signal Improvements, Coordination

Project Details

PROJECT ID	1162
LOCATION	Maynard Ter
EXTENTS	From Memorial Dr to Glenwood Ave
LENGTH	0.53 miles
PLAN 2040 ID	N/A

Project Cost Estimate

ENGINEERING COST	\$12,000
RIGHT-OF-WAY COST	\$ -
CONSTRUCTION COST	\$33,500
TOTAL CAPITAL COST	\$46,000
OPERATIONS AND MAINTENANCE COST	\$7,000

Project Implementation

LOCAL LEAD	Atlanta
PERCENT LOCATION (Pct)	Atlanta (100)

Funding Considerations

On the National Highway System	Activity Center	X
ASTRoMaP/ Regional Thoroughfare Network	Economic Development Area	
State Route	LCI Area	
	Equitable Target Area	X



Chamblee Dunwoody Road Multimodal Corridor Improvements

Project 1172 CITY

Project Description

Roadway improvements including streetscapes, bicycle facilities, and operational improvements; Re-stripe for bike lanes from New Peachtree to Cumberland.

Project Details

PROJECT ID	1172
LOCATION	Chamblee Dunwoody Rd
EXTENTS	From Harts Mill Rd to Cumberland Rd
LENGTH	1.26 miles
PLAN 2040 ID	N/A

Project Cost Estimate

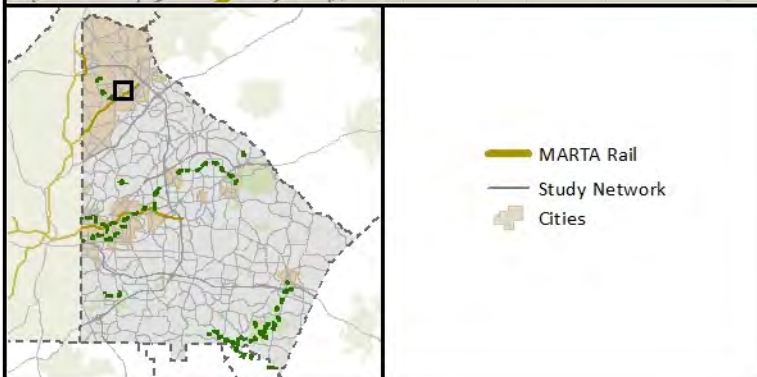
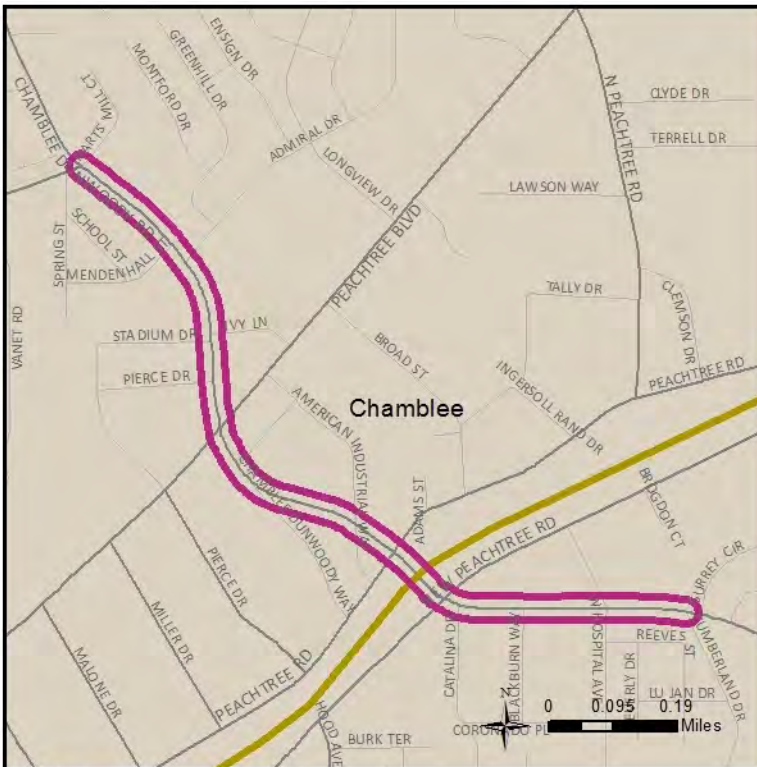
ENGINEERING COST	\$82,000
RIGHT-OF-WAY COST	\$1,449,000
CONSTRUCTION COST	\$933,000
TOTAL CAPITAL COST	\$2,464,000
OPERATIONS AND MAINTENANCE COST	\$93,000

Project Implementation

LOCAL LEAD	Chamblee
PERCENT LOCATION (Pct)	Chamblee (100)

Funding Considerations

On the National Highway System	Activity Center	X
ASTRoMaP/ Regional Thoroughfare Network	Economic Development Area	
State Route	LCI Area	
	Equitable Target Area	X



N. Druid Hills Road Bicycle and Pedestrian Improvements

Project 1230
CITY

Project Description

Improve access bikes and pedestrians along this corridor.

Project Details

PROJECT ID	1230
LOCATION	N Druid Hills Rd
EXTENTS	From Peachtree Rd to Colonial Dr
LENGTH	0.56 miles
PLAN 2040 ID	N/A

Project Cost Estimate

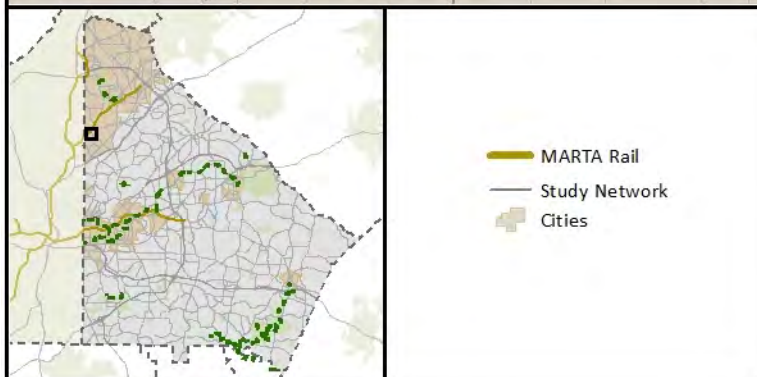
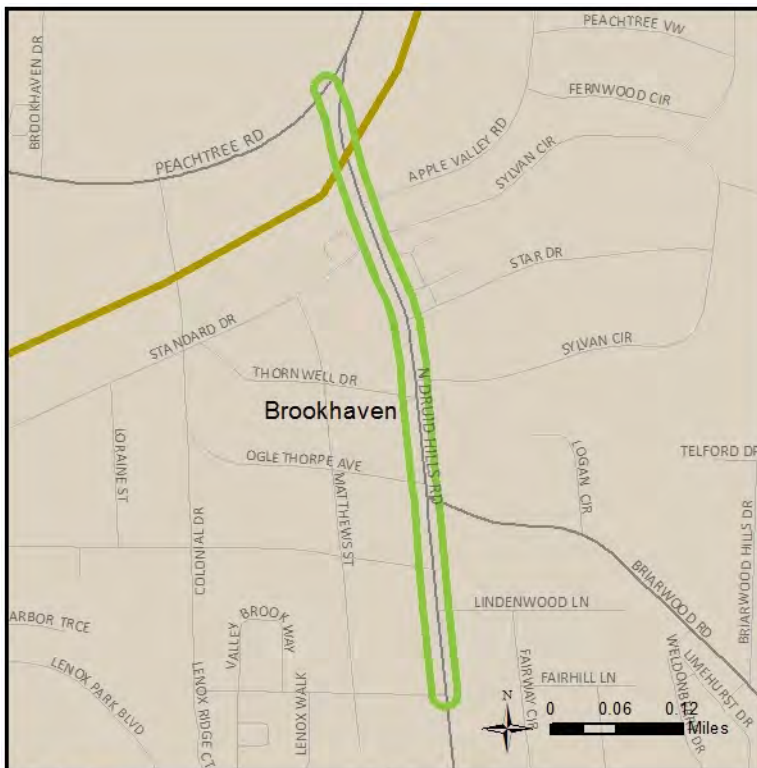
ENGINEERING COST	\$164,000
RIGHT-OF-WAY COST	\$821,000
CONSTRUCTION COST	\$1,642,000
TOTAL CAPITAL COST	\$2,628,000
OPERATIONS AND MAINTENANCE COST	\$164,000

Project Implementation

LOCAL LEAD	Brookhaven
PROJECT LOCATION (Pct)	Brookhaven (100)

Funding Considerations

On State Route		Activity Center	X
Priority Bike Network	X	Economic Development Area	
1/2-mile from Premium Transit (existing / future)	X	LCI Area	X
1/4-Mile from Local Bus (existing / future)	X	Equitable Target Area	X
1/4-Mile from School, Park, or Community Center	X		



Old Springhouse Lane Bicycle and Pedestrian Improvements

**Project 1231
CITY**

Project Description

Improve access for bikes and pedestrians along this corridor. Extend a multimodal connection to Perimeter Center East.

Project Details

PROJECT ID	1231
LOCATION	Old Springhouse Ln
EXTENTS	From Chamblee-Dunwoody Rd to Perimeter Center E
LENGTH	0.95 miles
PLAN 2040 ID	N/A

Project Cost Estimate

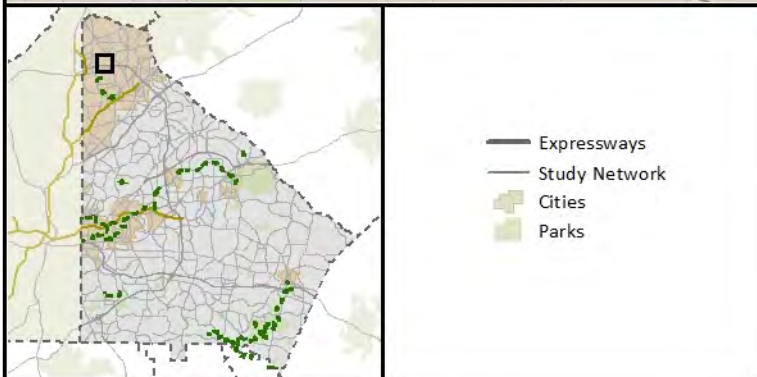
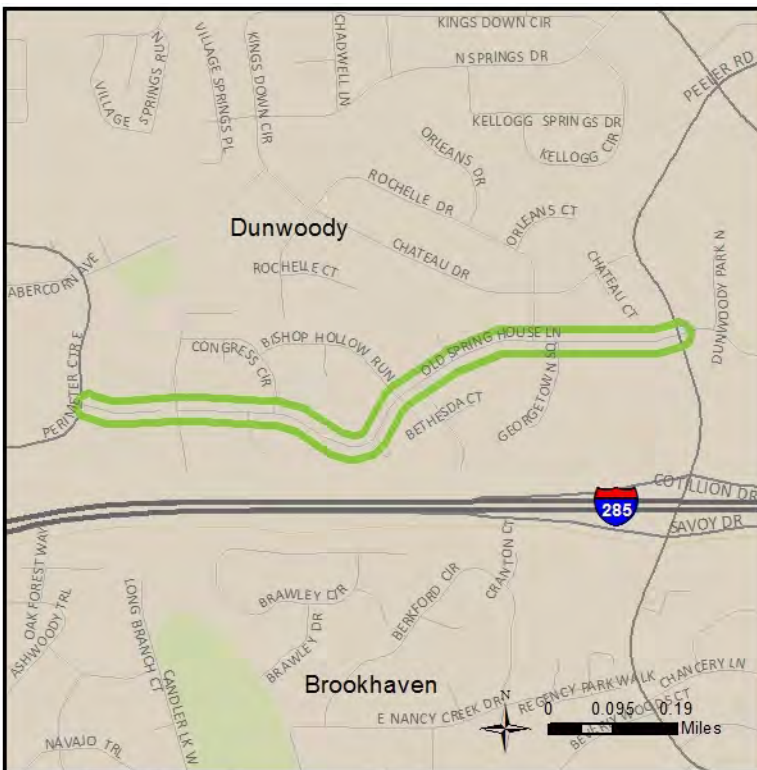
ENGINEERING COST	\$202,000
RIGHT-OF-WAY COST	\$562,000
CONSTRUCTION COST	\$1,687,000
TOTAL CAPITAL COST	\$2,452,000
OPERATIONS AND MAINTENANCE COST	\$169,000

Project Implementation

LOCAL LEAD	Dunwoody
PROJECT LOCATION (Pct)	Dunwoody (100)

Funding Considerations

On State Route		Activity Center	X
Priority Bike Network	X	Economic Development Area	X
1/2-mile from Premium Transit (existing / future)		LCI Area	X
1/4-Mile from Local Bus (existing / future)	X	Equitable Target Area	
1/4-Mile from School, Park, or Community Center			





Church Street Multiuse Path

Project 1237
CITY

Project Description

Church Street multi-use path (10-12 feet), plant and utility zone (5 feet), railroad safety fencing (adjacent to railroad) from N Indian Creek Rd to Mauck St.

Project Details

PROJECT ID	1237
LOCATION	Church St
EXTENTS	From Mauck St/ Rowland St to N Indian Creek Dr
LENGTH	0.56 miles
PLAN 2040 ID	N/A

Project Cost Estimate

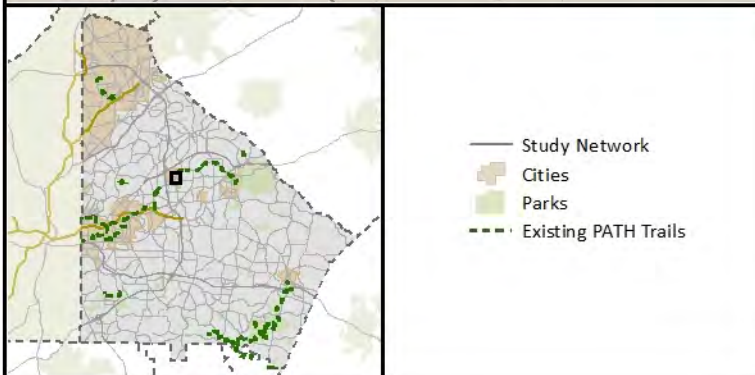
ENGINEERING COST	\$204,000
RIGHT-OF-WAY COST	\$ -
CONSTRUCTION COST	\$1,359,000
TOTAL CAPITAL COST	\$1,563,000
OPERATIONS AND MAINTENANCE COST	\$136,000

Project Implementation

LOCAL LEAD	Clarkston
PROJECT LOCATION (Pct)	Clarkston (100)

Funding Considerations

On State Route		Activity Center	X
Priority Bike Network	X	Economic Development Area	
1/2-mile from Premium Transit (existing / future)		LCI Area	X
1/4-Mile from Local Bus (existing / future)	X	Equitable Target Area	X
1/4-Mile from School, Park, or Community Center	X		



New Trail Connection between Stone Mountain Trail and Laredo Drive

**Project 1241
CITY**

Project Description

Create a trail connection between Stone Mountain Trail and Laredo Dr.

Project Details

PROJECT ID	1241
LOCATION	Trail on west side of N Clarendon Ave
EXTENTS	From Laredo Dr to Stone Mountain Trail
LENGTH	0.2 miles
PLAN 2040 ID	N/A

Project Cost Estimate

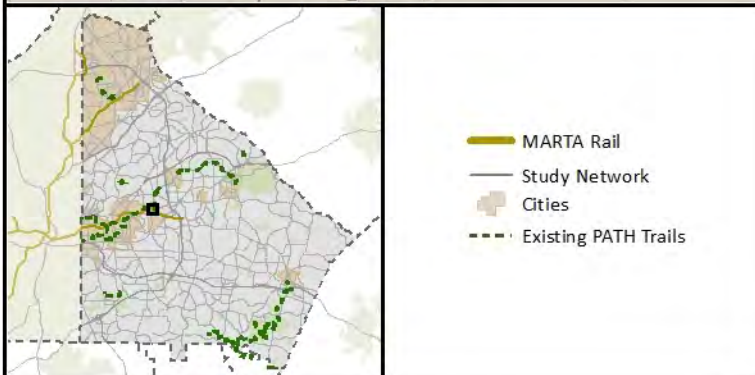
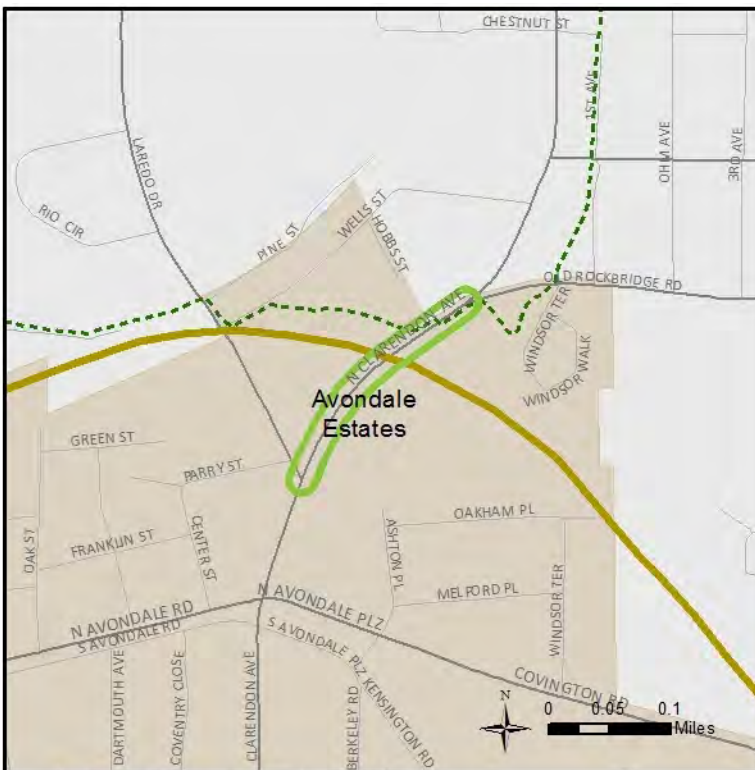
ENGINEERING COST	\$10,000
RIGHT-OF-WAY COST	\$ -
CONSTRUCTION COST	\$50,000
TOTAL CAPITAL COST	\$60,000
OPERATIONS AND MAINTENANCE COST	\$ -

Project Implementation

LOCAL LEAD	Avondale
PROJECT LOCATION (Pct)	Avondale (100)

Funding Considerations

On State Route		Activity Center	
Priority Bike Network		Economic Development Area	
1/2-mile from Premium Transit (existing / future)		LCI Area	X
1/4-Mile from Local Bus (existing / future)	X	Equitable Target Area	
1/4-Mile from School, Park, or Community Center			



Shoal Creek Trail - PATH - Phase II

Project 1256
Tier 2C

Project Description

Shoal Creek Trail from Rainbow Drive to SR 155 / Flat Shoals Pkwy @ Warriors Path / county-owned "Hudson Park" (2 miles).

Project Details

PROJECT ID	1256
LOCATION	Shoal Creek Trail
EXTENTS	From Candler Rd to Flat Shoals Pkwy
LENGTH	2.34 miles
PLAN 2040 ID	N/A

Project Cost Estimate

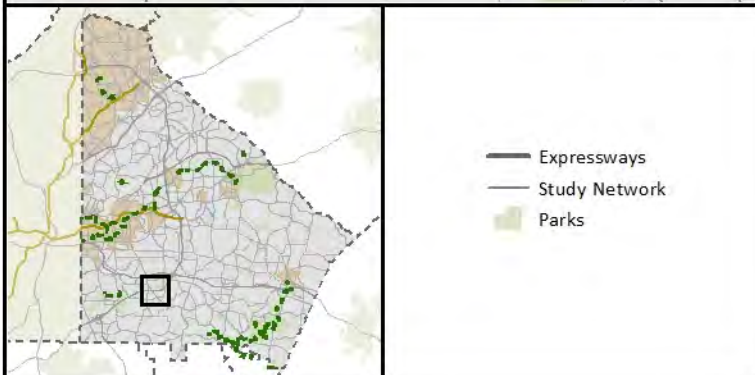
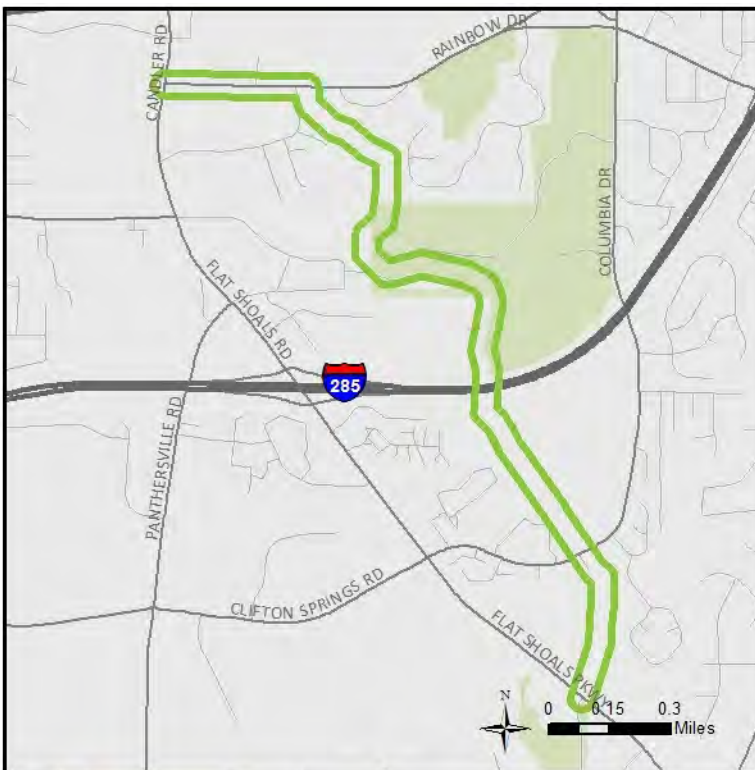
ENGINEERING COST	\$197,000
RIGHT-OF-WAY COST	\$263,000
CONSTRUCTION COST	\$1,316,000
TOTAL CAPITAL COST	\$1,777,000
OPERATIONS AND MAINTENANCE COST	\$132,000

Project Implementation

LOCAL LEAD	DeKalb County
PROJECT LOCATION (Pct)	unincorporated DeKalb (100)

Funding Considerations

On State Route		Activity Center	X
Priority Bike Network	X	Economic Development Area	X
1/2-mile from Premium Transit (existing / future)	X	LCI Area	X
1/4-Mile from Local Bus (existing / future)	X	Equitable Target Area	X
1/4-Mile from School, Park, or Community Center	X		



E. Ponce de Leon Avenue Streetscapes - North Side

Project 1278
CITY

Project Description

East Ponce streetscapes (north side of Rd) from N Indian Creek Rd to Eastern City Limits.

Project Details

PROJECT ID	1278
LOCATION	E Ponce de Leon Ave (North Side)
EXTENTS	From N Indian Creek Rd to Eastern City Limits
LENGTH	0.78 miles
PLAN 2040 ID	N/A

Project Cost Estimate

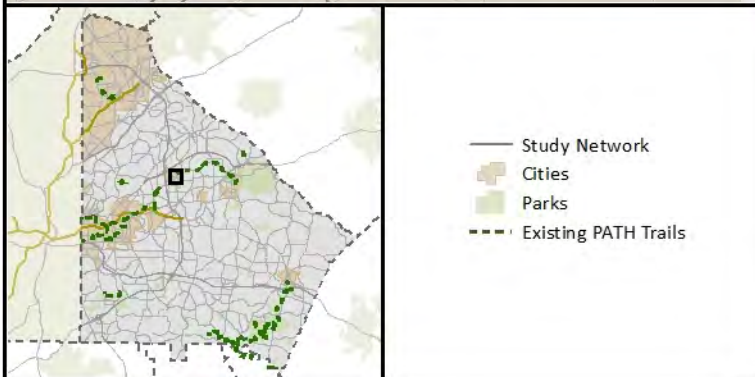
ENGINEERING COST	\$216,000
RIGHT-OF-WAY COST	\$ -
CONSTRUCTION COST	\$1,437,000
TOTAL CAPITAL COST	\$1,653,000
OPERATIONS AND MAINTENANCE COST	\$144,000

Project Implementation

LOCAL LEAD	Clarkston
PROJECT LOCATION (Pct)	unincorporated DeKalb (8), Clarkston (92)

Funding Considerations

On State Route		Activity Center	
Priority Bike Network	X	Economic Development Area	
1/2-mile from Premium Transit (existing / future)		LCI Area	X
1/4-Mile from Local Bus (existing / future)	X	Equitable Target Area	
1/4-Mile from School, Park, or Community Center			



E. Ponce de Leon Avenue Streetscapes - South Side

Project 1279
CITY

Project Description

East Ponce streetscapes (south side of Rd) from N Indian Creek Rd to Eastern City Limits.

Project Details

PROJECT ID	1279
LOCATION	E Ponce de Leon Ave (South Side)
EXTENTS	From N Indian Creek Rd to Eastern City Limits
LENGTH	0.78 miles
PLAN 2040 ID	N/A

Project Cost Estimate

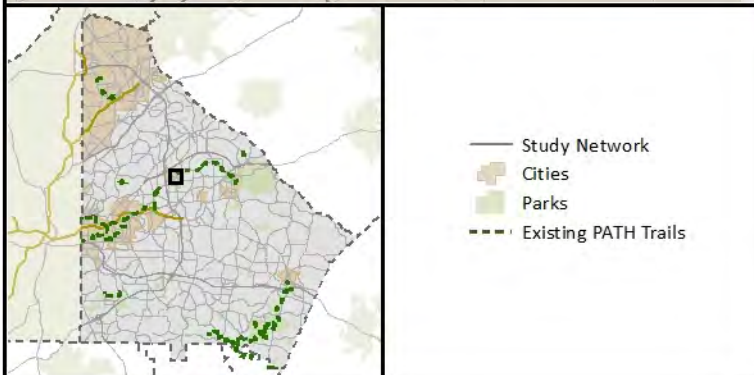
ENGINEERING COST	\$246,000
RIGHT-OF-WAY COST	\$ -
CONSTRUCTION COST	\$1,639,000
TOTAL CAPITAL COST	\$1,884,000
OPERATIONS AND MAINTENANCE COST	\$164,000

Project Implementation

LOCAL LEAD	Clarkston
PROJECT LOCATION (Pct)	unincorporated DeKalb (8), Clarkston (92)

Funding Considerations

On State Route		Activity Center	
Priority Bike Network	X	Economic Development Area	
1/2-mile from Premium Transit (existing / future)		LCI Area	X
1/4-Mile from Local Bus (existing / future)	X	Equitable Target Area	
1/4-Mile from School, Park, or Community Center			





Lithonia Downtown Greenway System - Loop A

Project 1301
CITY

Project Description

Construct a downtown greenway system to include multi-purpose trails, pedestrian lighting (Loop A: Wiggins to Main to Conyers to Bruce Street).

Project Details

PROJECT ID	1301
LOCATION	Loop A Trail
EXTENTS	From Wiggins to Surrounding Streets
LENGTH	0.4 miles
PLAN 2040 ID	N/A

Project Cost Estimate

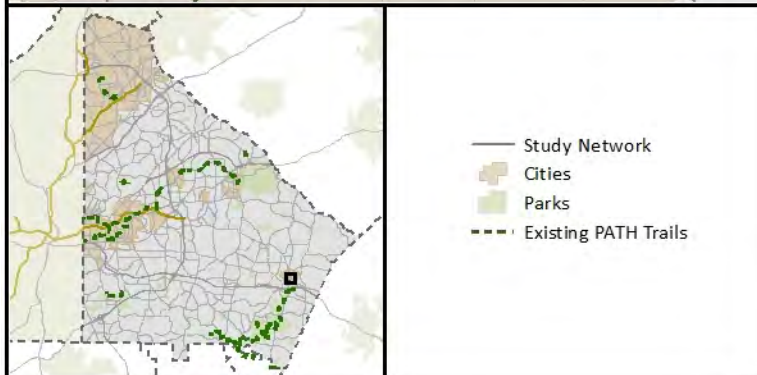
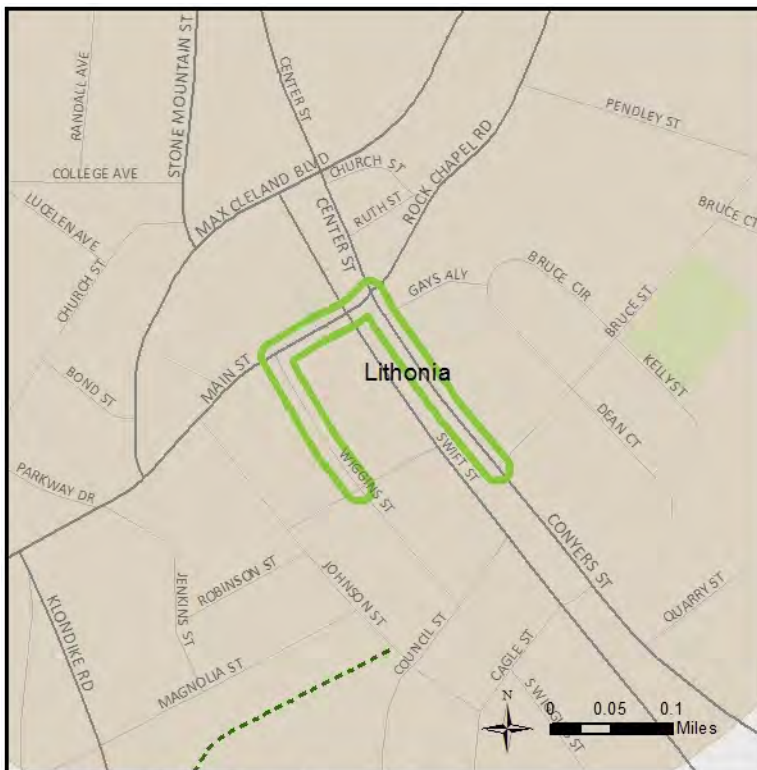
ENGINEERING COST	\$100,000
RIGHT-OF-WAY COST	\$200,000
CONSTRUCTION COST	\$500,000
TOTAL CAPITAL COST	\$800,000
OPERATIONS AND MAINTENANCE COST	\$50,000

Project Implementation

LOCAL LEAD	Lithonia
PROJECT LOCATION (Pct)	Lithonia (100)

Funding Considerations

On State Route		Activity Center	X
Priority Bike Network	X	Economic Development Area	
1/2-mile from Premium Transit (existing / future)		LCI Area	X
1/4-Mile from Local Bus (existing / future)	X	Equitable Target Area	X
1/4-Mile from School, Park, or Community Center	X		



Lithonia Downtown Greenway System - Loop B

Project 1302
CITY

Project Description

Construct a downtown greenway system to include multi-purpose trails, pedestrian lighting (Loop B: Wiggins to Main to Parkway Rd to Park Drive to College Ave to Stone Mountain to Max Cleland).

Project Details

PROJECT ID	1302
LOCATION	Loop B Trail
EXTENTS	From Wiggins St to Surrounding Streets
LENGTH	0.81 miles
PLAN 2040 ID	N/A

Project Cost Estimate

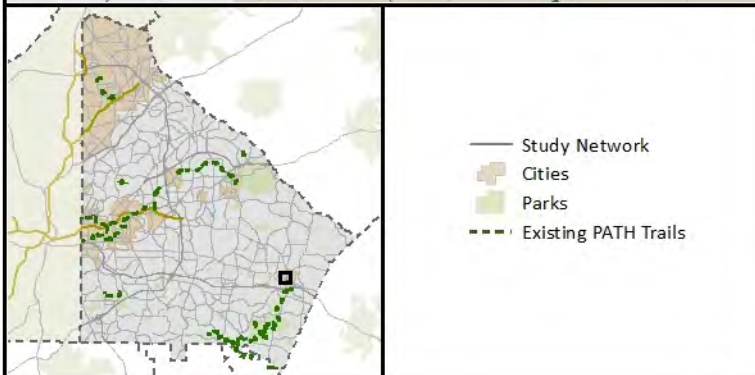
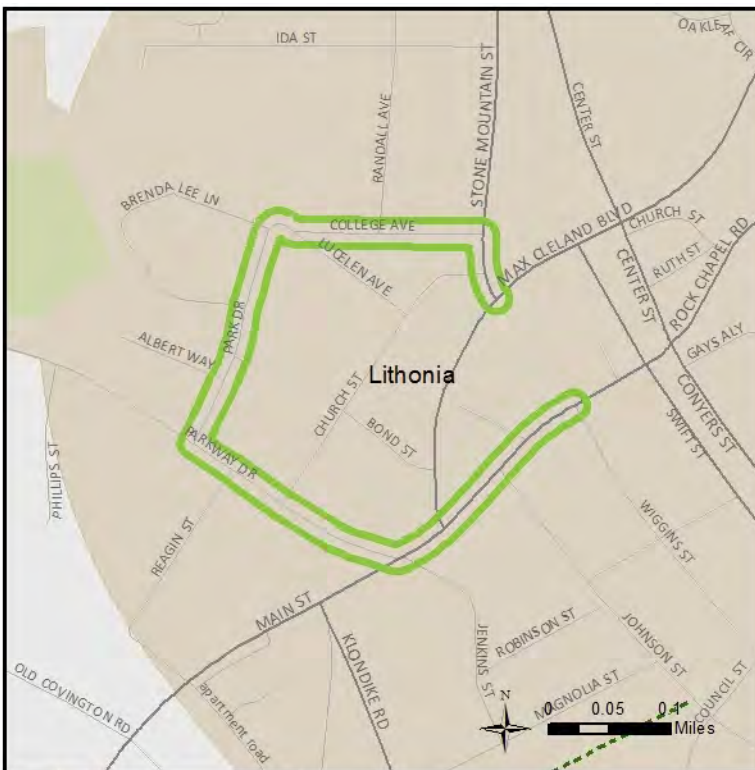
ENGINEERING COST	\$80,000
RIGHT-OF-WAY COST	\$707,250
CONSTRUCTION COST	\$710,000
TOTAL CAPITAL COST	\$1,497,250
OPERATIONS AND MAINTENANCE COST	\$150,000

Project Implementation

LOCAL LEAD	Lithonia
PROJECT LOCATION (Pct)	Lithonia (100)

Funding Considerations

On State Route		Activity Center	X
Priority Bike Network	X	Economic Development Area	
1/2-mile from Premium Transit (existing / future)		LCI Area	X
1/4-Mile from Local Bus (existing / future)	X	Equitable Target Area	X
1/4-Mile from School, Park, or Community Center	X		



Lithonia Downtown Greenway System - Loop C

Project 1303
CITY

Project Description

Construct a downtown greenway system to include multi-purpose trails, pedestrian lighting (Loop C: Main Street to Extended Stone Mountain Street to Max Cleland to Center Street).

Project Details

PROJECT ID	1303
LOCATION	Loop C Trail
EXTENTS	From Main St to Surrounding Streets
LENGTH	0.23 miles
PLAN 2040 ID	N/A

Project Cost Estimate

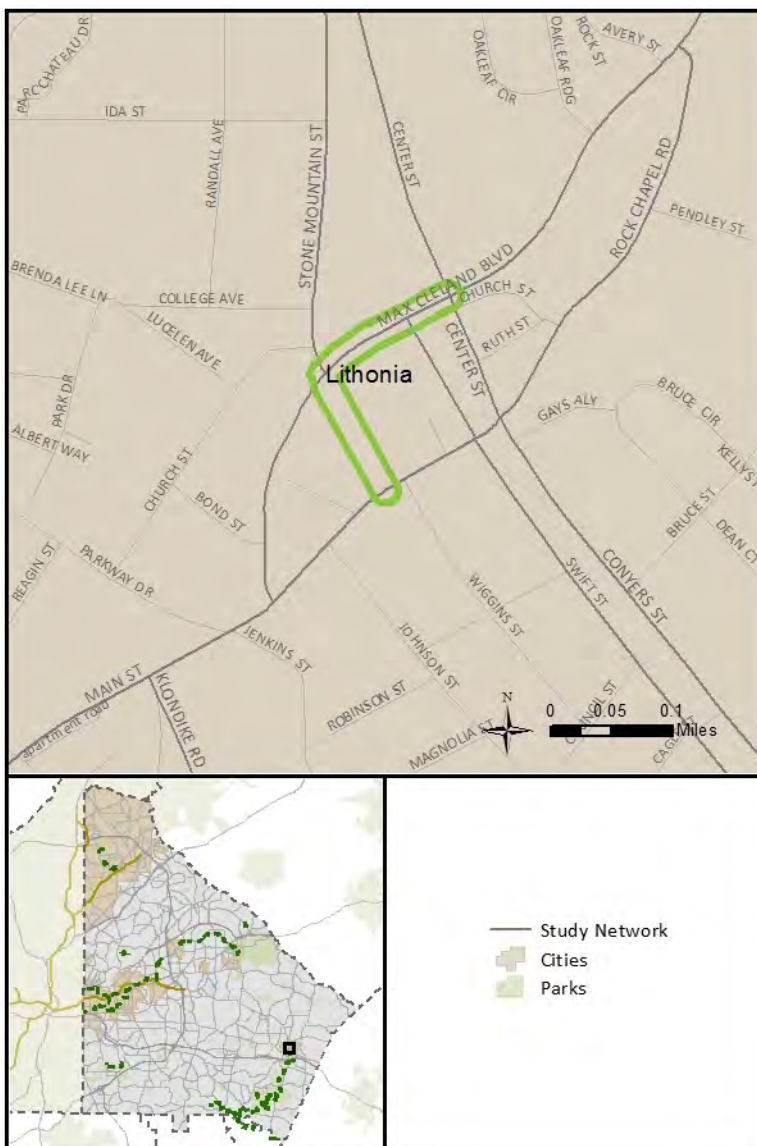
ENGINEERING COST	\$50,000
RIGHT-OF-WAY COST	\$150,000
CONSTRUCTION COST	\$300,000
TOTAL CAPITAL COST	\$500,000
OPERATIONS AND MAINTENANCE COST	\$30,000

Project Implementation

LOCAL LEAD	Lithonia
PROJECT LOCATION (Pct)	Lithonia (100)

Funding Considerations

On State Route		Activity Center	X
Priority Bike Network	X	Economic Development Area	
1/2-mile from Premium Transit (existing / future)		LCI Area	X
1/4-Mile from Local Bus (existing / future)	X	Equitable Target Area	X
1/4-Mile from School, Park, or Community Center	X		



Malone Drive and Watkins Avenue Streetscape Improvements

Project 1310
CITY

Project Description

Improve streetscapes on Malone Dr. from Peachtree Blvd to Peachtree Rd and on Watkins Ave from New Peachtree Rd to Chamblee Tucker Rd.

Project Details

PROJECT ID	1310
LOCATION	Malone Dr and Watkins Ave
EXTENTS	From Peachtree Rd and New Peachtree Road to Peachtree Boulevard and Chamblee Tucker Road
LENGTH	0.45 miles
PLAN 2040 ID	N/A

Project Cost Estimate

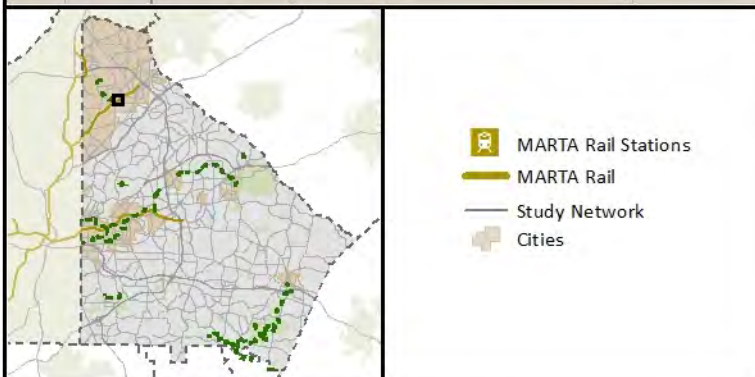
ENGINEERING COST	\$60,000
RIGHT-OF-WAY COST	\$100,000
CONSTRUCTION COST	\$600,000
TOTAL CAPITAL COST	\$760,000
OPERATIONS AND MAINTENANCE COST	\$60,000

Project Implementation

LOCAL LEAD	Chamblee
PROJECT LOCATION (Pct)	Chamblee (100)

Funding Considerations

On State Route		Activity Center	
Priority Bike Network		Economic Development Area	
1/2-mile from Premium Transit (existing / future)	X	LCI Area	X
1/4-Mile from Local Bus (existing / future)	X	Equitable Target Area	
1/4-Mile from School, Park, or Community Center			



Montreal Road Pedestrian Improvements

Project 1317
CITY

Project Description

Install sidewalks and improve pedestrian crossings along this corridor.

Project Details

PROJECT ID	1317
LOCATION	Montreal Rd (East Side)
EXTENTS	From E Ponce de Leon Ave to Hwy 78
LENGTH	0.72 miles
PLAN 2040 ID	N/A

Project Cost Estimate

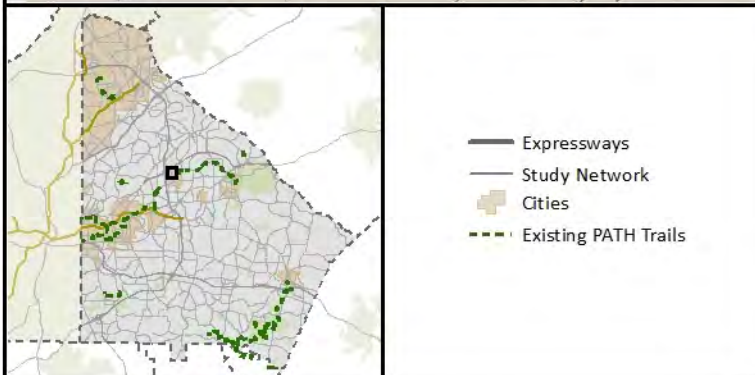
ENGINEERING COST	\$32,000
RIGHT-OF-WAY COST	\$ -
CONSTRUCTION COST	\$215,000
TOTAL CAPITAL COST	\$248,000
OPERATIONS AND MAINTENANCE COST	\$22,000

Project Implementation

LOCAL LEAD	Clarkston
PROJECT LOCATION (Pct)	unincorporated DeKalb (5), Clarkston (95)

Funding Considerations

On State Route		Activity Center	
Priority Bike Network	X	Economic Development Area	
1/2-mile from Premium Transit (existing / future)		LCI Area	X
1/4-Mile from Local Bus (existing / future)	X	Equitable Target Area	
1/4-Mile from School, Park, or Community Center			



N. Indian Creek Pedestrian Improvements

Project 1326
CITY

Project Description

N Indian Creek sidewalk, plant and utility zone, street trees, street furniture, fixtures, lighting and updated transit signage from Montreal Rd to southern city limits.

Project Details

PROJECT ID	1326
LOCATION	N Indian Creek Rd
EXTENTS	From Montreal Rd to Jamieson Pl
LENGTH	0.77 miles
PLAN 2040 ID	N/A

Project Cost Estimate

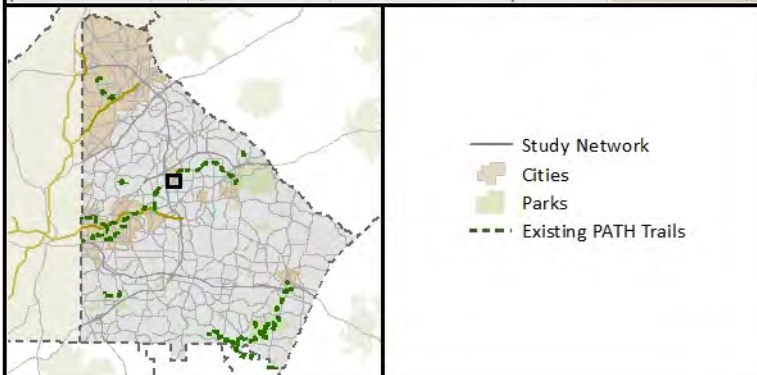
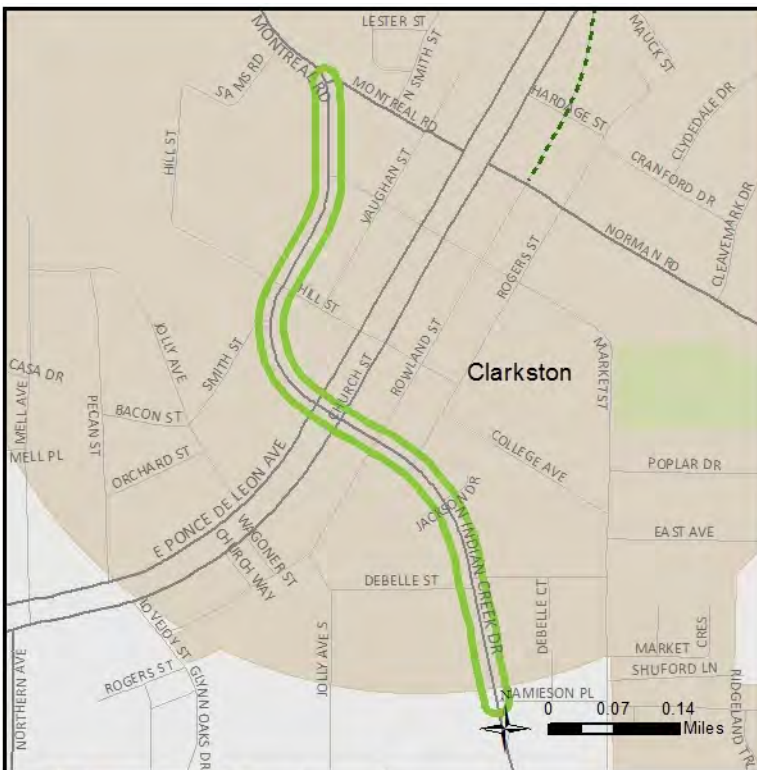
ENGINEERING COST	\$919,000
RIGHT-OF-WAY COST	\$ -
CONSTRUCTION COST	\$6,125,000
TOTAL CAPITAL COST	\$7,044,000
OPERATIONS AND MAINTENANCE COST	\$613,000

Project Implementation

LOCAL LEAD	Clarkston
PROJECT LOCATION (Pct)	unincorporated DeKalb (2), Clarkston (98)

Funding Considerations

On State Route		Activity Center	
Priority Bike Network	X	Economic Development Area	
1/2-mile from Premium Transit (existing / future)		LCI Area	X
1/4-Mile from Local Bus (existing / future)	X	Equitable Target Area	
1/4-Mile from School, Park, or Community Center			



I-85 North Druid Hills Road / Access Road Modifications
**Project 1358
Tier 2C**
Project Description

I-85 North Druid Hills Connector and North Druid Hills/ I-85 - Access road modifications along corridor.

Project Details

PROJECT ID	1358
LOCATION	N Druid Hills Rd/ I-85 Access Rd
EXTENTS	From I-85 Frontage Rd underpass at Cliff Valley Way/ Executive Park S to Mount Mariah Rd/ Briarwood Rd
LENGTH	1.55 miles
PLAN 2040 ID	N/A

Project Cost Estimate

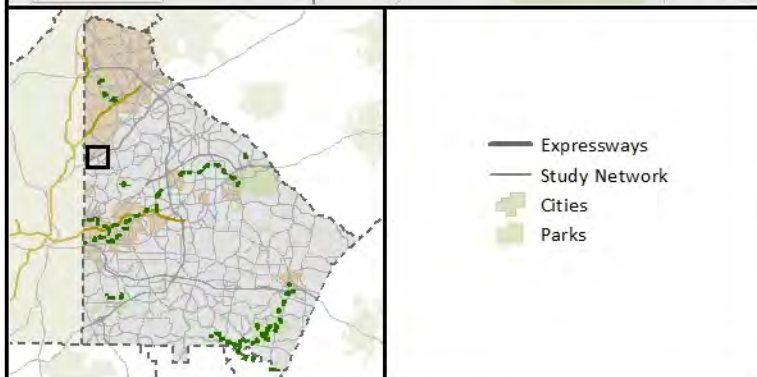
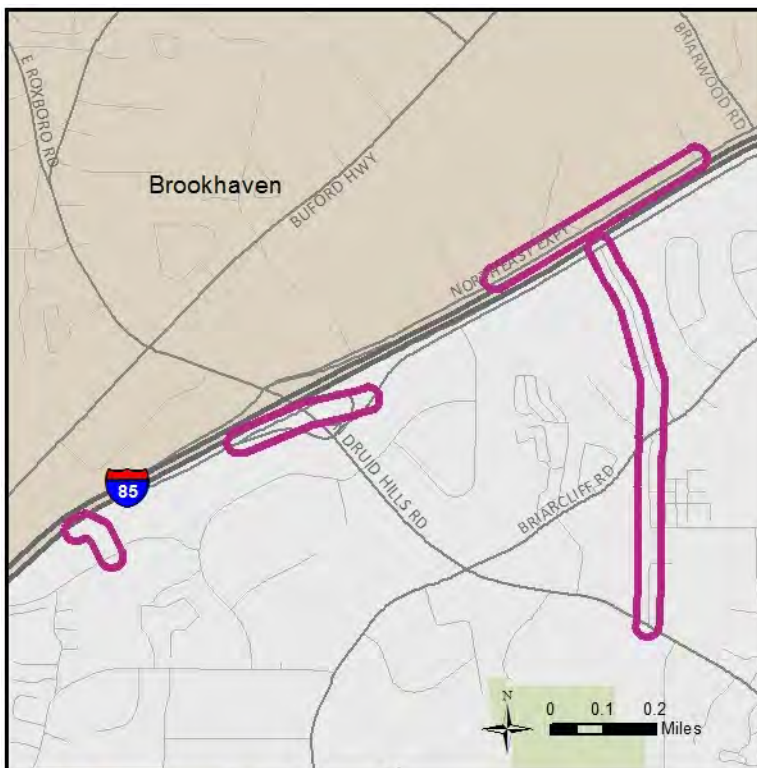
ENGINEERING COST	\$787,000
RIGHT-OF-WAY COST	\$3,712,000
CONSTRUCTION COST	\$3,375,000
TOTAL CAPITAL COST	\$7,874,000
OPERATIONS AND MAINTENANCE COST	\$338,000

Project Implementation

LOCAL LEAD	DeKalb / Brookhaven
PERCENT LOCATION (Pct)	unincorporated DeKalb (71), Brookhaven (29)

Funding Considerations

On the National Highway System	Activity Center	X
ASTRoMaP/ Regional Thoroughfare Network	Economic Development Area	
State Route	LCI Area	X
	Equitable Target Area	X



New Roadway Connection between Flowers Road and the GM Plant Site over I-285

Project 1359
CITY

Project Description

New roadway connection over I-285 - will include bike and pedestrian improvements.

Project Details

PROJECT ID	1359
LOCATION	New Flowers Rd Connection
EXTENTS	From Flowers Rd to GM Plant Site
LENGTH	0.28 miles
PLAN 2040 ID	N/A

Project Cost Estimate

ENGINEERING COST	\$1,237,000
RIGHT-OF-WAY COST	\$247,000
CONSTRUCTION COST	\$10,236,000
TOTAL CAPITAL COST	\$11,699,000
OPERATIONS AND MAINTENANCE COST	\$1,024,000

Project Implementation

LOCAL LEAD	Doraville
PERCENT LOCATION (Pct)	Doraville (100)

Funding Considerations

On the National Highway System	Activity Center	X
ASTRoMaP/ Regional Thoroughfare Network	Economic Development Area	
State Route	LCI Area	X
	Equitable Target Area	X





New Roadway Connection between Shallowford Road and Central Avenue

Project 1360
CITY

Project Description

New roadway connection will include bike and pedestrian improvements.

Project Details

PROJECT ID	1360
LOCATION	New Shallowford Rd Connection
EXTENTS	From Shallowford Rd to Central Ave
LENGTH	0.66 miles
PLAN 2040 ID	N/A

Project Cost Estimate

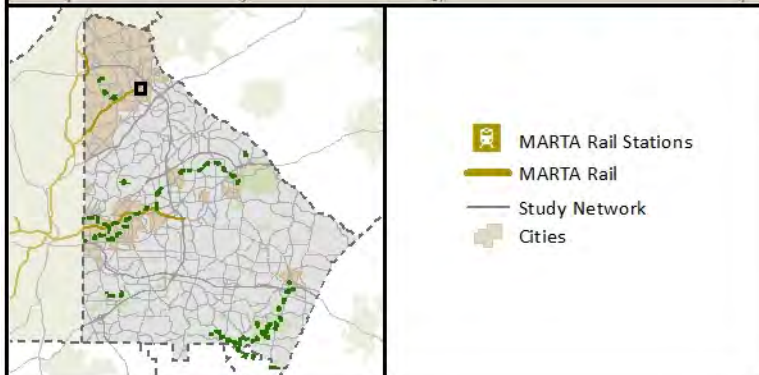
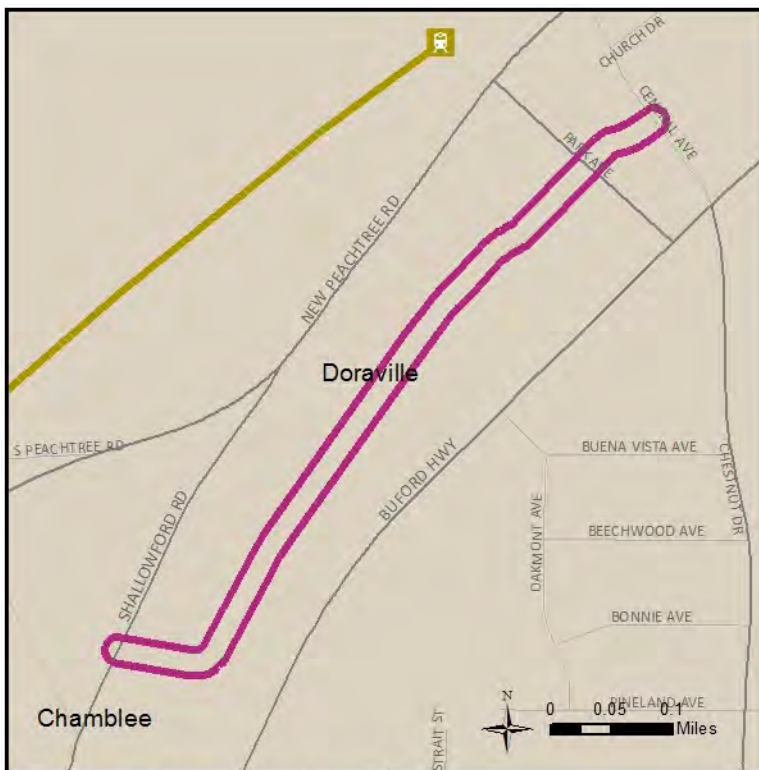
ENGINEERING COST	\$900,000
RIGHT-OF-WAY COST	\$18,335,000
CONSTRUCTION COST	\$7,255,000
TOTAL CAPITAL COST	\$26,547,000
OPERATIONS AND MAINTENANCE COST	\$726,000

Project Implementation

LOCAL LEAD	Doraville
PERCENT LOCATION (Pct)	Doraville (100)

Funding Considerations

On the National Highway System	Activity Center	X
ASTRoMaP/ Regional Thoroughfare Network	Economic Development Area	
State Route	LCI Area	X
	Equitable Target Area	X



New Roadway Connection between Buford Highway and Peachtree Boulevard

Project 1362
CITY

Project Description

New alignment from Buford Hwy to Peachtree Blvd.

Project Details

PROJECT ID	1362
LOCATION	New Connection
EXTENTS	From Peachtree Blvd to Buford Hwy
LENGTH	1.32 miles
PLAN 2040 ID	N/A

Project Cost Estimate

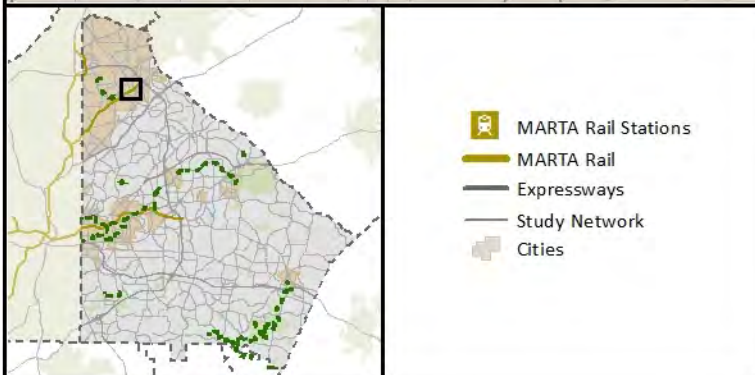
ENGINEERING COST	\$3,712,000
RIGHT-OF-WAY COST	\$20,248,000
CONSTRUCTION COST	\$30,596,000
TOTAL CAPITAL COST	\$54,556,000
OPERATIONS AND MAINTENANCE COST	\$3,060,000

Project Implementation

LOCAL LEAD	Chamblee / Doraville
PERCENT LOCATION (Pct)	Chamblee (52), Doraville (48)

Funding Considerations

On the National Highway System	Activity Center	X
ASTRoMaP/ Regional Thoroughfare Network	Economic Development Area	
State Route	LCI Area	X
	Equitable Target Area	X





Executive Park Ring Road - New Multimodal Corridor

Project 1379
Tier 2C

Project Description

New roadway connection across I-85 connecting Buford Hwy with Sheridan Rd and Briarcliff Rd. New connection will include accommodations for bike, pedestrian, roadway, and bus transit.

Project Details

PROJECT ID	1379
LOCATION	New alignment - Executive Park Ring Rd
EXTENTS	From Buford Hwy to Briarcliff Rd
LENGTH	0.92 miles
PLAN 2040 ID	N/A

Project Cost Estimate

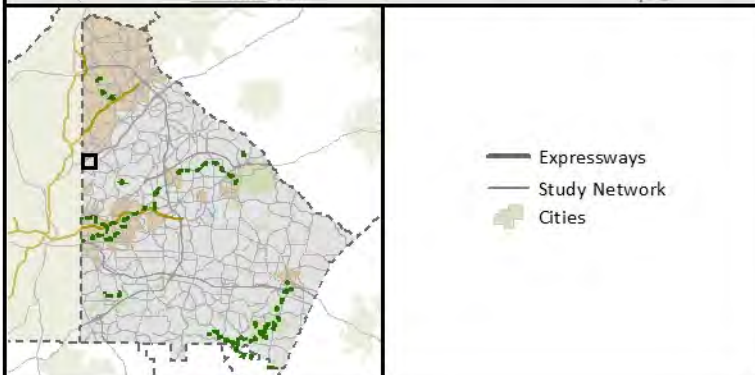
ENGINEERING COST	\$1,687,000
RIGHT-OF-WAY COST	\$8,099,000
CONSTRUCTION COST	\$8,324,000
TOTAL CAPITAL COST	\$18,110,000
OPERATIONS AND MAINTENANCE COST	\$832,000

Project Implementation

LOCAL LEAD	DeKalb County
PERCENT LOCATION (Pct)	unincorporated DeKalb (86), Brookhaven (14)

Funding Considerations

On the National Highway System	Activity Center	X
ASTRoMaP/ Regional Thoroughfare Network	Economic Development Area	
State Route	LCI Area	X
	Equitable Target Area	X



Oakmont Avenue Multimodal Corridor Extension

Project 1380
CITY

Project Description

Oakmont Avenue extension; part of the Doraville GM Plant redevelopment.

Project Details

PROJECT ID	1380
LOCATION	Oakmont Ave
EXTENTS	From Buford Hwy to New Peachtree Rd
LENGTH	0.17 miles
PLAN 2040 ID	N/A

Project Cost Estimate

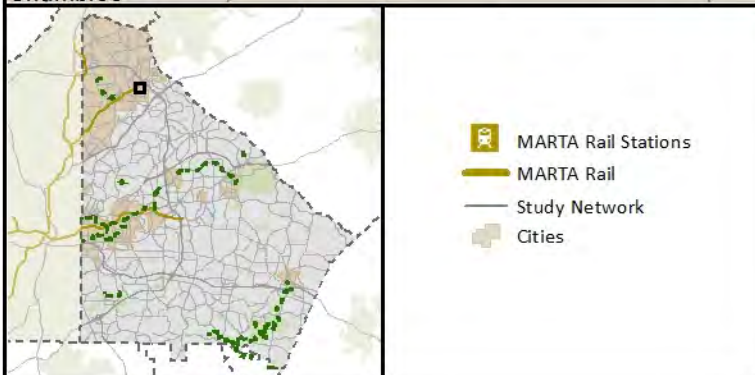
ENGINEERING COST	\$162,000
RIGHT-OF-WAY COST	\$2,150,000
CONSTRUCTION COST	\$1,350,000
TOTAL CAPITAL COST	\$3,662,000
OPERATIONS AND MAINTENANCE COST	\$135,000

Project Implementation

LOCAL LEAD	Doraville
PERCENT LOCATION (Pct)	Doraville (100)

Funding Considerations

On the National Highway System	Activity Center	X
ASTRoMaP/ Regional Thoroughfare Network	Economic Development Area	
State Route	LCI Area	X
	Equitable Target Area	X



Stone Mountain Street Multimodal Corridor Extension

Project 1384
CITY

Project Description

Extend Stone Mountain St from Max Cleland to Main St including sidewalks.

Project Details

PROJECT ID	1384
LOCATION	Stone Mountain St
EXTENTS	From Max Cleland to Main St including sidewalks
LENGTH	0.11 miles
PLAN 2040 ID	N/A

Project Cost Estimate

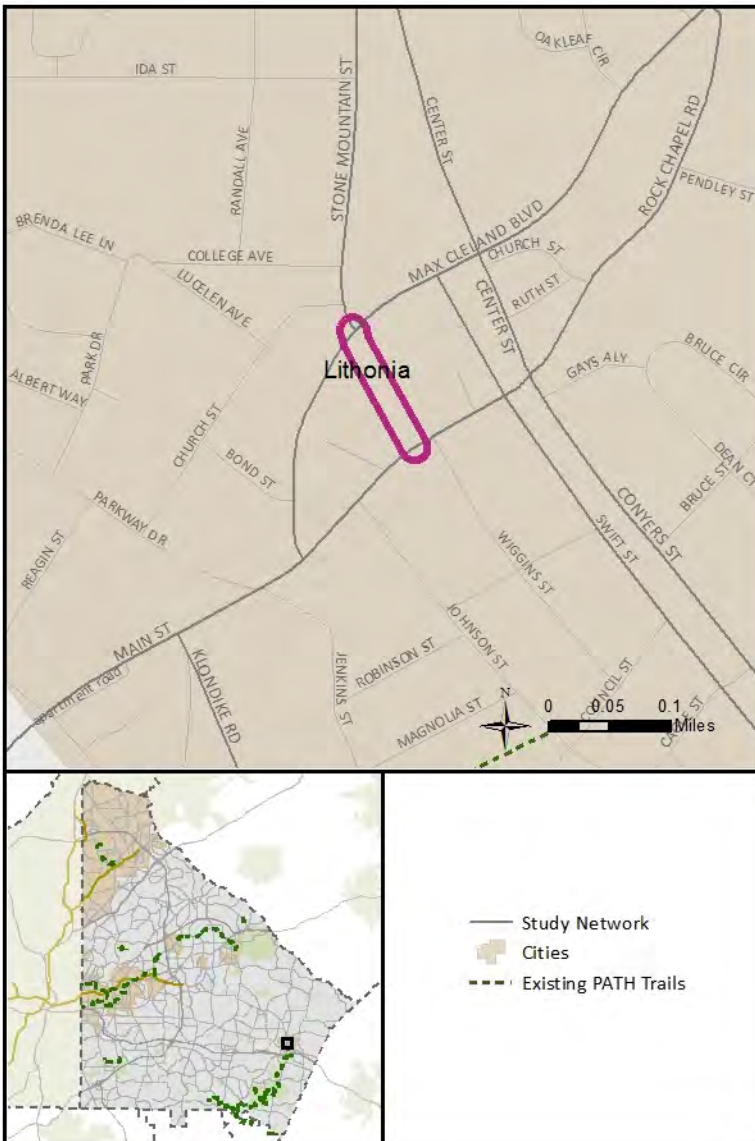
ENGINEERING COST	\$115,000
RIGHT-OF-WAY COST	\$ -
CONSTRUCTION COST	\$770,000
TOTAL CAPITAL COST	\$885,000
OPERATIONS AND MAINTENANCE COST	\$77,000

Project Implementation

LOCAL LEAD	Lithonia
PERCENT LOCATION (Pct)	Lithonia (100)

Funding Considerations

On the National Highway System	Activity Center	X
ASTRoMaP/ Regional Thoroughfare Network	Economic Development Area	X
State Route	LCI Area	X
	Equitable Target Area	X





Chamblee Tucker Road / LaVista Road / Fellowship Road Intersection Redesign

**Project 1391
Tier 2B**

Project Description

Chamblee Tucker/ LaVista/ Fellowship intersection redesign.

Project Details

PROJECT ID	1391
LOCATION	Chamblee Tucker Rd/ LaVista Rd/ Fellowship intersection redesign
EXTENTS	N/A
LENGTH	0.2 miles
PLAN 2040 ID	N/A

Project Cost Estimate

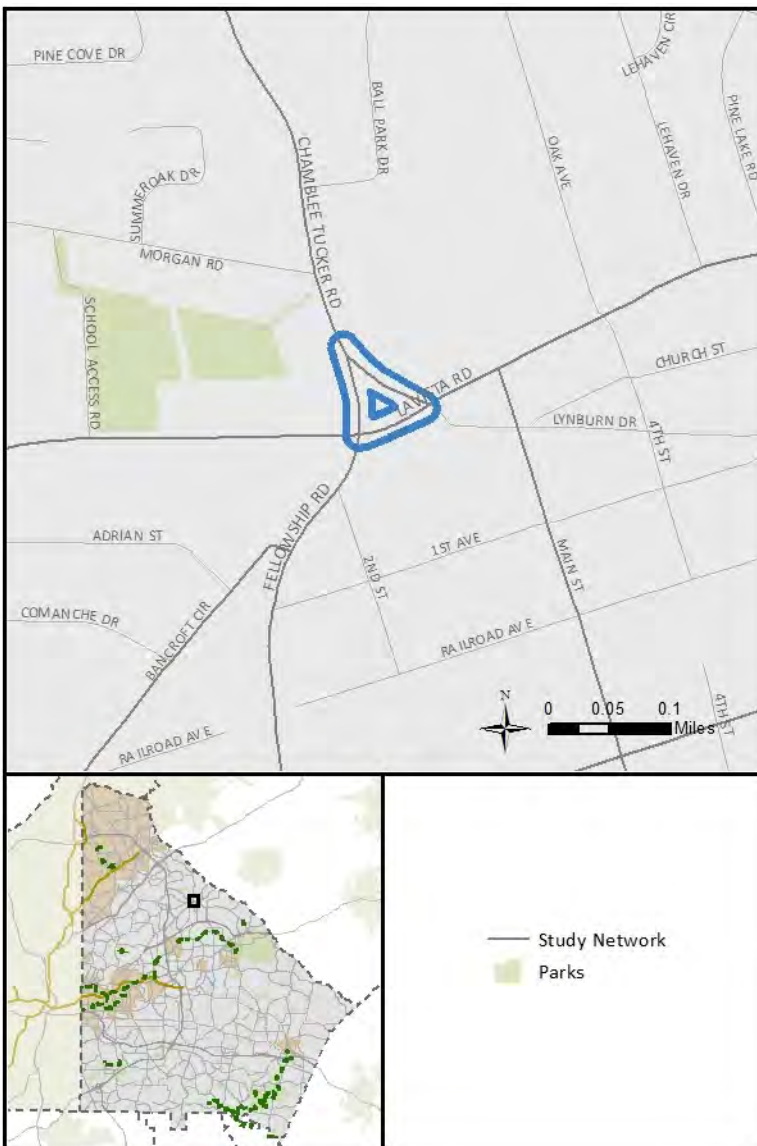
ENGINEERING COST	\$160,000
RIGHT-OF-WAY COST	\$ -
CONSTRUCTION COST	\$1,067,000
TOTAL CAPITAL COST	\$1,228,000
OPERATIONS AND MAINTENANCE COST	\$107,000

Project Implementation

LOCAL LEAD	DeKalb County
PERCENT LOCATION (Pct)	unincorporated DeKalb (100)

Funding Considerations

On the National Highway System		Activity Center	
ASTRoMaP/ Regional Thoroughfare Network		Economic Development Area	
State Route	X	LCI Area	X
Multimodal Project	X	Equitable Target Area	



Pinetree Plaza Roadway Realignment

Project 1409
CITY

Project Description

Pinetree Plaza realignment; part of the Doraville GM Plant redevelopment.

Project Details

PROJECT ID	1409
LOCATION	Pinetree Plaza
EXTENTS	From Shallowford Rd to Buford Hwy
LENGTH	0.15 miles
PLAN 2040 ID	N/A

Project Cost Estimate

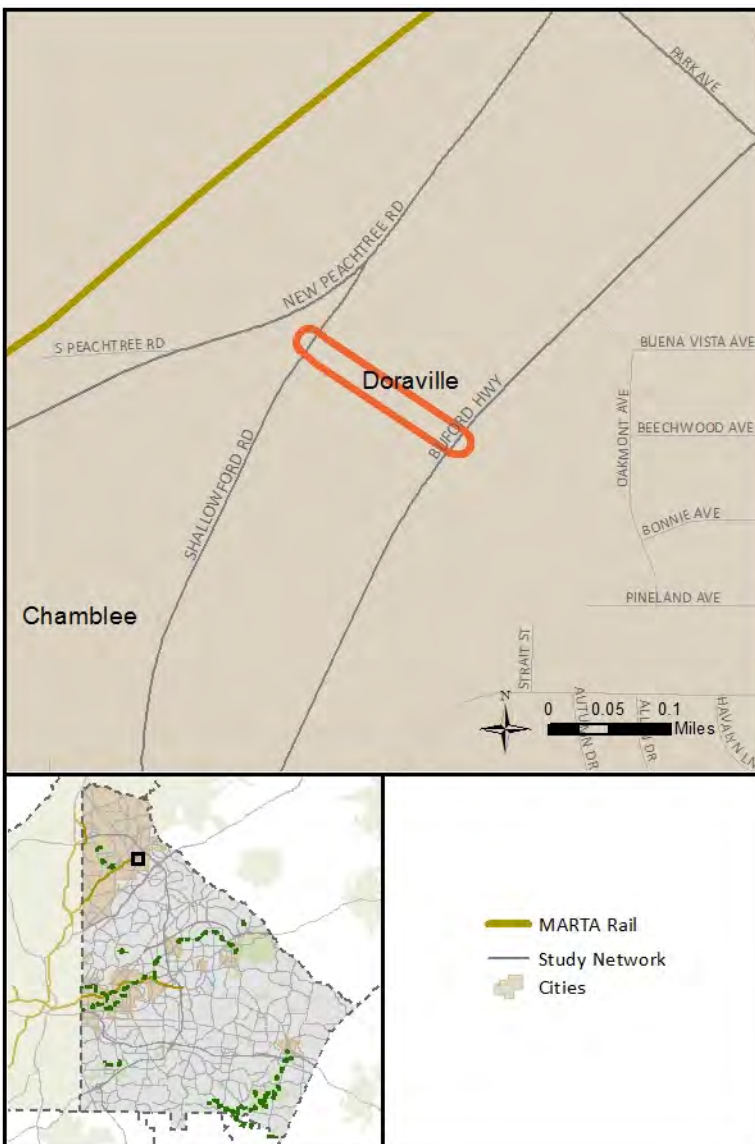
ENGINEERING COST	\$126,000
RIGHT-OF-WAY COST	\$3,500,000
CONSTRUCTION COST	\$1,050,000
TOTAL CAPITAL COST	\$4,676,000
OPERATIONS AND MAINTENANCE COST	\$105,000

Project Implementation

LOCAL LEAD	Doraville
PERCENT LOCATION (Pct)	Doraville (100)

Funding Considerations

On the National Highway System	Activity Center	X
ASTRoMaP/ Regional Thoroughfare Network	Economic Development Area	
State Route	LCI Area	X
	Equitable Target Area	X



Chestnut Drive at Park Avenue Intersection Realignment
**Project 1418
CITY-GDOT**
Project Description

Realign Chestnut Dr with Park Ave to create a centralized route from Northwoods to MARTA, including pedestrian and bicycle accommodations. This improvement would warrant reclassifying Park Ave as an Urban Collector.

Project Details

PROJECT ID	1418
LOCATION	Chestnut Dr @ Park Ave
EXTENTS	N/A
LENGTH	N/A
PLAN 2040 ID	N/A

Project Cost Estimate

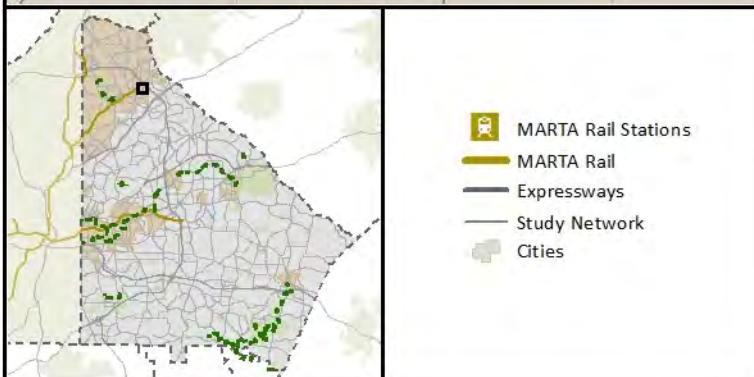
ENGINEERING COST	\$161,000
RIGHT-OF-WAY COST	\$1,607,000
CONSTRUCTION COST	\$1,610,000
TOTAL CAPITAL COST	\$3,378,000
OPERATIONS AND MAINTENANCE COST	\$161,000

Project Implementation

LOCAL LEAD	Doraville
PERCENT LOCATION (Pct)	Doraville (100)

Funding Considerations

On the National Highway System		Activity Center	
ASTRoMaP/ Regional Thoroughfare Network		Economic Development Area	
State Route	X	LCI Area	X
Multimodal Project	X	Equitable Target Area	X



**Buford Highway / Motor Industrial Way @ I-285
Interchange Improvements**

**Project 1420
CITY-GDOT**

Project Description

Free flow right turn lane on northbound Buford Hwy to eastbound I-285; eastbound through lane on Motor Ind. Way onto I-285 eastbound ramp to eliminate storage congestion during peak hours.

Project Details

PROJECT ID	1420
LOCATION	Buford Hwy/ Motor Industrial Way @ I-285
EXTENTS	Lawrenceville Hwy @ I-285
LENGTH	N/A
PLAN 2040 ID	N/A

Project Cost Estimate

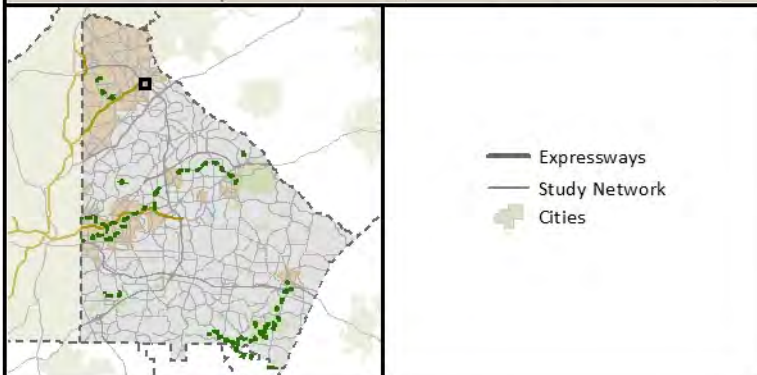
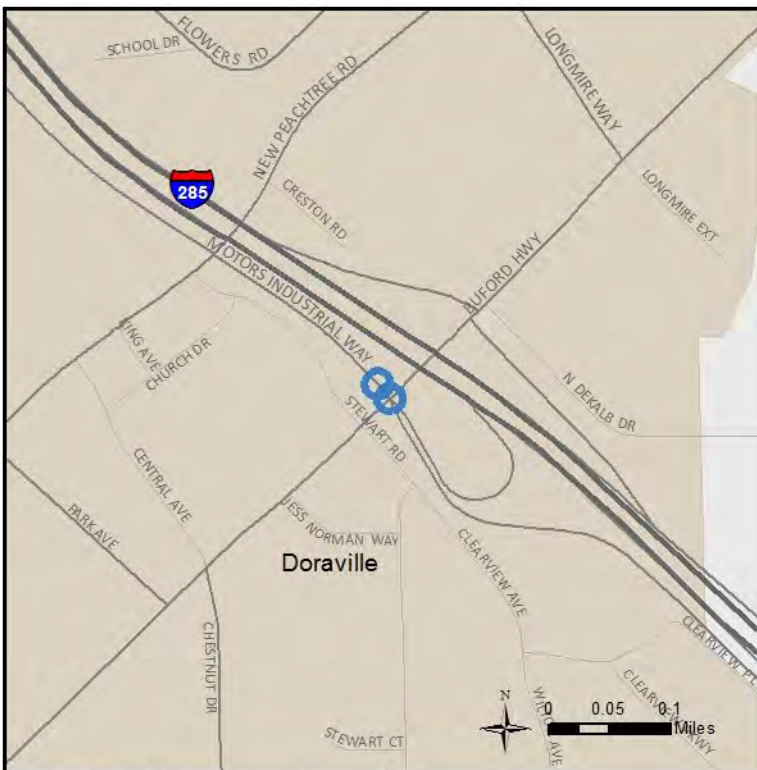
ENGINEERING COST	\$79,000
RIGHT-OF-WAY COST	\$482,000
CONSTRUCTION COST	\$792,000
TOTAL CAPITAL COST	\$1,353,000
OPERATIONS AND MAINTENANCE COST	\$79,000

Project Implementation

LOCAL LEAD	Doraville
PERCENT LOCATION (Pct)	Doraville (100)

Funding Considerations

On the National Highway System		Activity Center	
ASTRoMaP/ Regional Thoroughfare Network		Economic Development Area	
State Route	X	LCI Area	X
Multimodal Project	X	Equitable Target Area	X



**Laredo Drive at Parry Street at N. Clarendon Avenue
Intersection Reconfiguration**

**Project 1425
CITY**

Project Description

Intersection reconfiguration at the intersection of Laredo Dr, Parry St, and N Clarendon Ave

Project Details

PROJECT ID	1425
LOCATION	Laredo Dr @ Parry St @ N Clarendon Ave
EXTENTS	N/A
LENGTH	N/A
PLAN 2040 ID	N/A

Project Cost Estimate

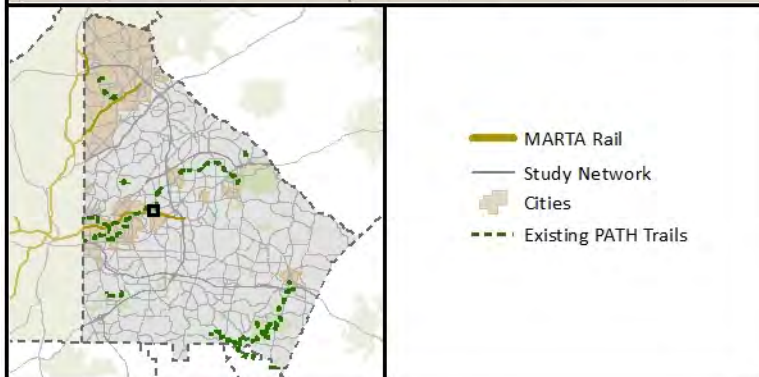
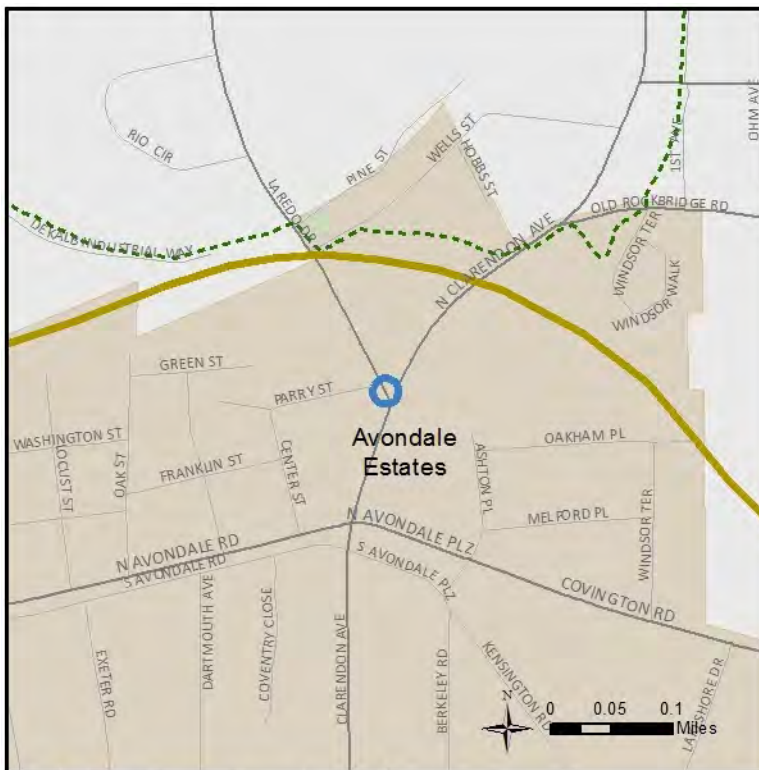
ENGINEERING COST	\$150,000
RIGHT-OF-WAY COST	\$ -
CONSTRUCTION COST	\$870,000
TOTAL CAPITAL COST	\$1,020,000
OPERATIONS AND MAINTENANCE COST	\$87,000

Project Implementation

LOCAL LEAD	Avondale
PERCENT LOCATION (Pct)	Avondale (100)

Funding Considerations

On the National Highway System	Activity Center		
ASTRoMaP/ Regional Thoroughfare Network	Economic Development Area		
State Route	LCI Area		X
Multimodal Project	Equitable Target Area	X	X



E. Trinity Place at N. McDonough Road Intersection Improvements

Project 1430
CITY

Project Description

Implement vehicular and safety improvements at grade crossings at E. Trinity Place and N. McDonough.

Project Details

PROJECT ID	1430
LOCATION	E Trinity Place @ N McDonough Rd
EXTENTS	N/A
LENGTH	N/A
PLAN 2040 ID	N/A

Project Cost Estimate

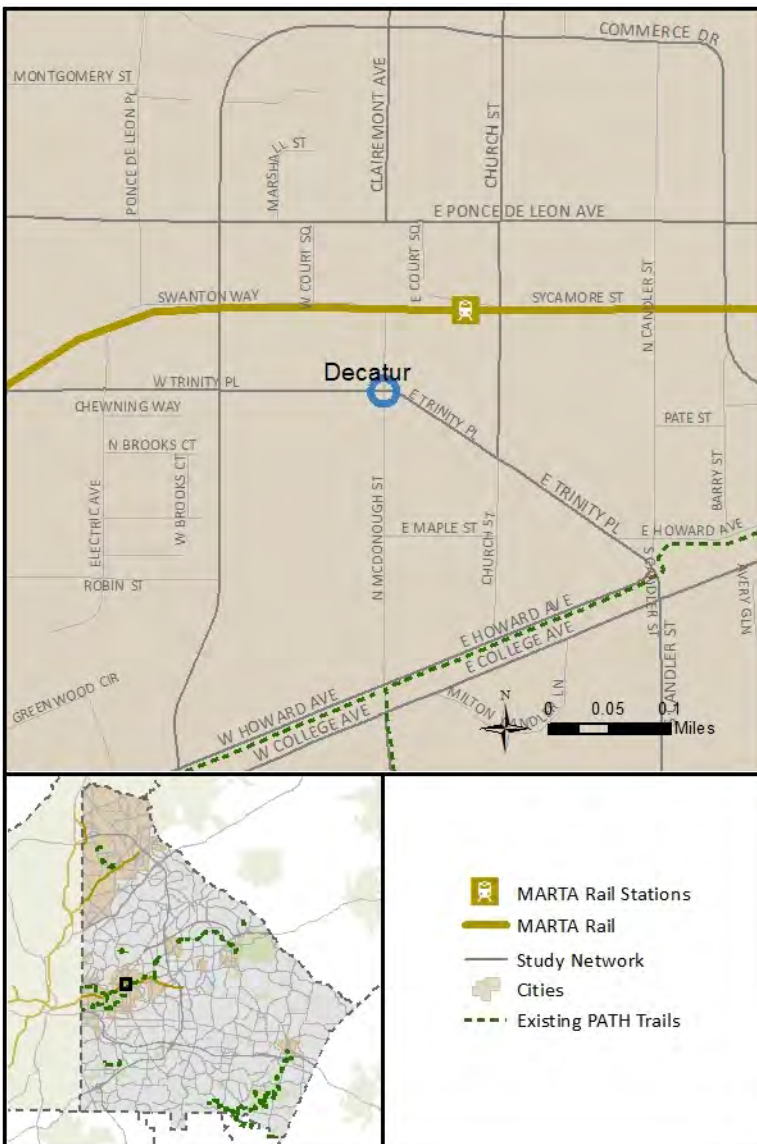
ENGINEERING COST	\$56,000
RIGHT-OF-WAY COST	\$ -
CONSTRUCTION COST	\$450,000
TOTAL CAPITAL COST	\$506,000
OPERATIONS AND MAINTENANCE COST	\$45,000

Project Implementation

LOCAL LEAD	Decatur
PERCENT LOCATION (Pct)	Decatur (100)

Funding Considerations

On the National Highway System	Activity Center	
ASTRoMaP/ Regional Thoroughfare Network	Economic Development Area	X
State Route	LCI Area	X
Multimodal Project	Equitable Target Area	X



Moreland Avenue at North Avenue Signage Improvements

**Project 1470
CITY-GDOT**

Project Description

Signage to prohibit peak hour lefts on North Ave and to encourage northbound left turns at Freedom Pkwy rather than North or Ponce de Leon Ave.

Project Details

PROJECT ID	1470
LOCATION	Moreland Ave @ North Ave
EXTENTS	N/A
LENGTH	N/A
PLAN 2040 ID	N/A

Project Cost Estimate

ENGINEERING COST	\$ -
RIGHT-OF-WAY COST	\$ -
CONSTRUCTION COST	\$1,000
TOTAL CAPITAL COST	\$1,000
OPERATIONS AND MAINTENANCE COST	\$ -

Project Implementation

LOCAL LEAD	Atlanta
PERCENT LOCATION (Pct)	Atlanta (100)

Funding Considerations

On the National Highway System		Activity Center	
ASTRoMaP/ Regional Thoroughfare Network		Economic Development Area	
State Route	X	LCI Area	
Multimodal Project	X	Equitable Target Area	





Skyhaven Road / East Confederate Avenue at Moreland Avenue Intersection Realignment

**Project 1491
CITY-GDOT**

Project Description

Realignment of the Skyhaven Rd / East Confederate Ave. intersection with Moreland Ave to remove offset.

Project Details

PROJECT ID	1491
LOCATION	Moreland Ave @ Skyhaven Rd
EXTENTS	N/A
LENGTH	N/A
PLAN 2040 ID	N/A

Project Cost Estimate

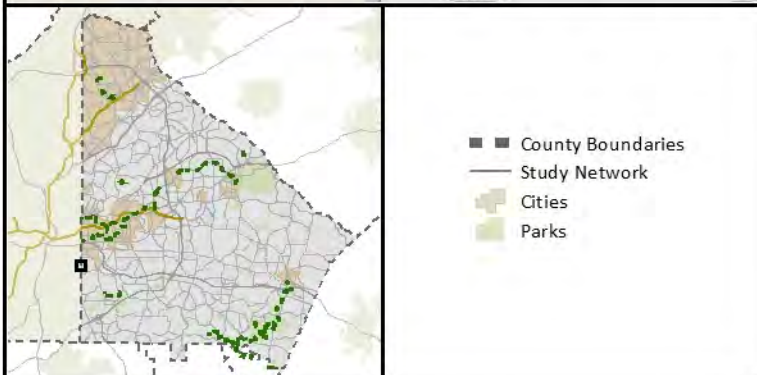
ENGINEERING COST	\$127,000
RIGHT-OF-WAY COST	\$ -
CONSTRUCTION COST	\$2,278,000
TOTAL CAPITAL COST	\$2,404,000
OPERATIONS AND MAINTENANCE COST	\$228,000

Project Implementation

LOCAL LEAD	Atlanta
PERCENT LOCATION (Pct)	Atlanta (100)

Funding Considerations

On the National Highway System		Activity Center	
ASTRoMaP/ Regional Thoroughfare Network		Economic Development Area	
State Route	X	LCI Area	
Multimodal Project	X	Equitable Target Area	X



Wesley Chapel Road Pedestrian Improvements

**Project 1504
Tier 2B**

Project Description

Install sidewalks and improve pedestrian crossings along this corridor.

Project Details

PROJECT ID	1504
LOCATION	Wesley Chapel Rd
EXTENTS	From Covington Hwy to Flat Shoals Pkwy
LENGTH	3.86 miles
PLAN 2040 ID	N/A

Project Cost Estimate

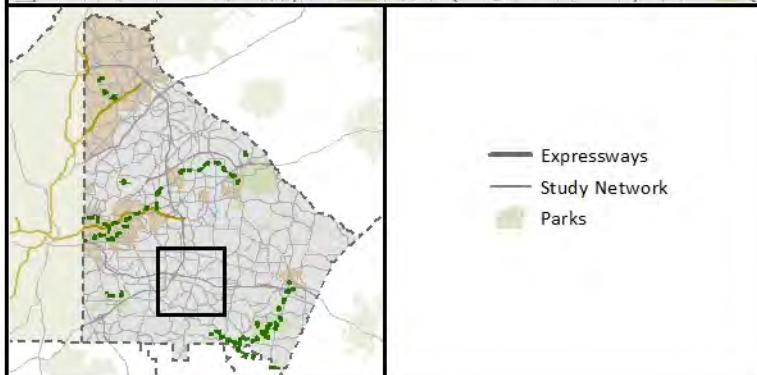
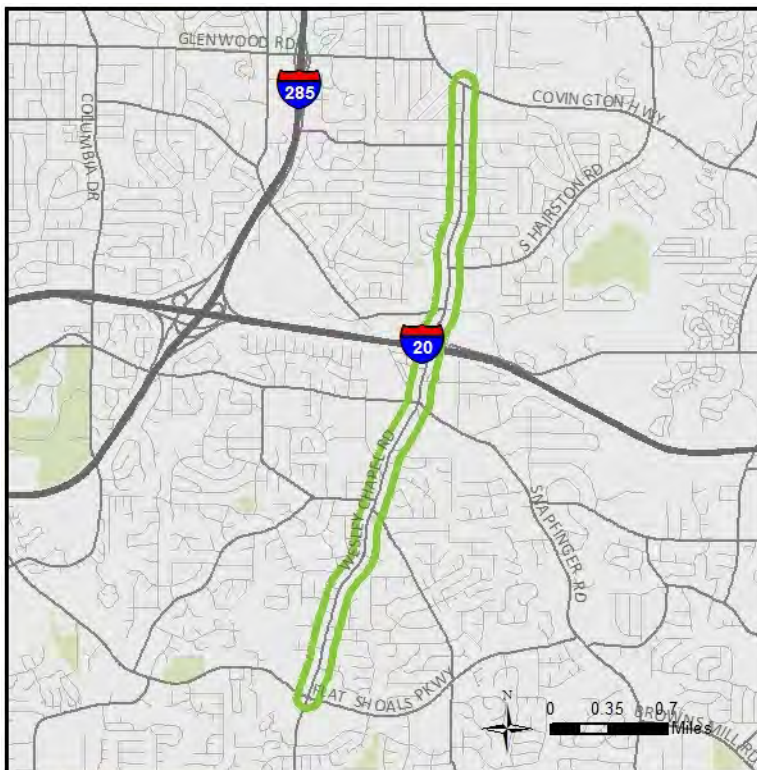
ENGINEERING COST	\$30,000
RIGHT-OF-WAY COST	\$1,140,000
CONSTRUCTION COST	\$240,000
TOTAL CAPITAL COST	\$1,410,000
OPERATIONS AND MAINTENANCE COST	\$50,000

Project Implementation

LOCAL LEAD	DeKalb County
PROJECT LOCATION (Pct)	unincorporated DeKalb (100)

Funding Considerations

On State Route		Activity Center	
Priority Bike Network	X	Economic Development Area	X
1/2-mile from Premium Transit (existing / future)	X	LCI Area	X
1/4-Mile from Local Bus (existing / future)	X	Equitable Target Area	
1/4-Mile from School, Park, or Community Center			



Buford Highway between N. Druid Hills Road and Lincoln Court Pedestrian Improvements
**Project 1531
CITY-GDOT**
Project Description

Add a pedestrian crossing at or near this location to facilitate safer crossings and safer access to transit stops.

Project Details

PROJECT ID	1531
LOCATION	Buford Hwy midblock between N Druid Hills Rd and Lincoln Ct
EXTENTS	N/A
LENGTH	N/A
PLAN 2040 ID	N/A

Project Cost Estimate

ENGINEERING COST	\$21,000
RIGHT-OF-WAY COST	\$ -
CONSTRUCTION COST	\$208,000
TOTAL CAPITAL COST	\$229,000
OPERATIONS AND MAINTENANCE COST	\$21,000

Project Implementation

LOCAL LEAD	Brookhaven
PERCENT LOCATION (Pct)	Brookhaven (100)

Funding Considerations

On the National Highway System		Activity Center	
ASTRoMaP/ Regional Thoroughfare Network		Economic Development Area	
State Route	X	LCI Area	X
Multimodal Project	X	Equitable Target Area	X



Buford Highway at Noble Woods Drive Pedestrian Improvements

**Project 1532
CITY-GDOT**

Project Description

Add a pedestrian crossing at or near this location to facilitate safer crossings and safer access to transit stops.

Project Details

PROJECT ID	1532
LOCATION	Buford Hwy @ Noble Woods Dr NE
EXTENTS	N/A
LENGTH	N/A
PLAN 2040 ID	N/A

Project Cost Estimate

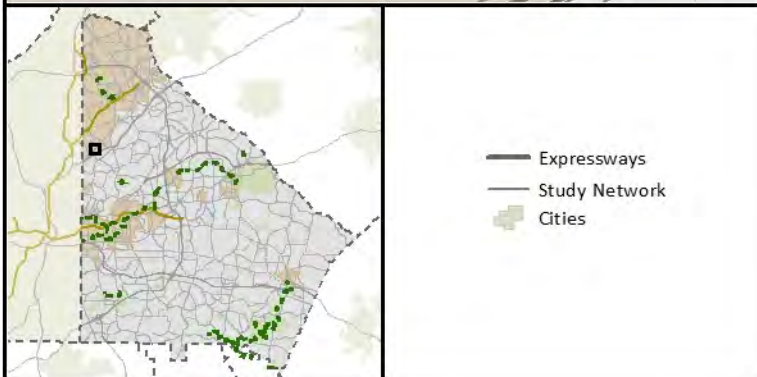
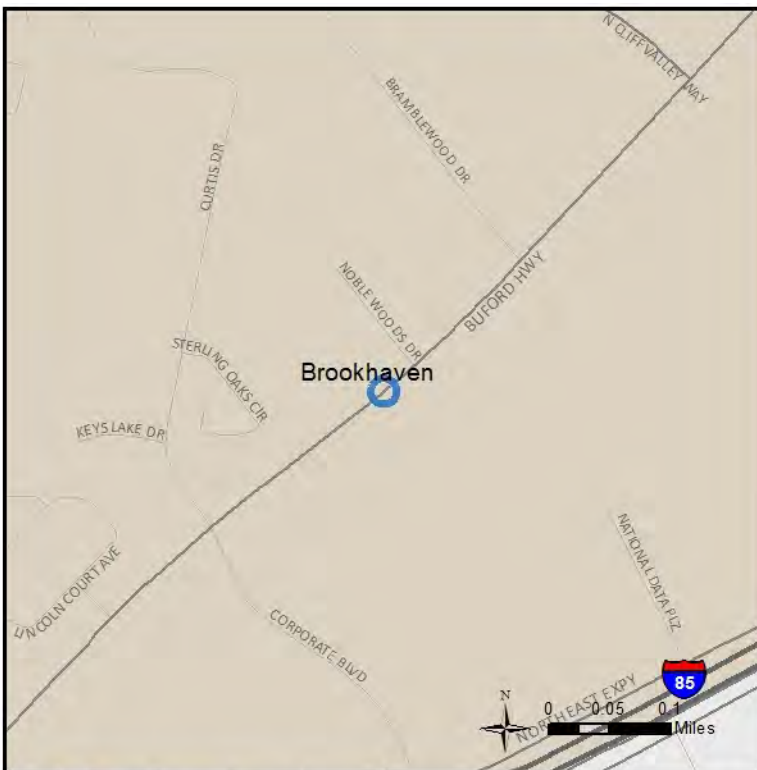
ENGINEERING COST	\$21,000
RIGHT-OF-WAY COST	\$ -
CONSTRUCTION COST	\$208,000
TOTAL CAPITAL COST	\$229,000
OPERATIONS AND MAINTENANCE COST	\$21,000

Project Implementation

LOCAL LEAD	Brookhaven
PERCENT LOCATION (Pct)	Brookhaven (100)

Funding Considerations

On the National Highway System		Activity Center	
ASTRoMaP/ Regional Thoroughfare Network		Economic Development Area	
State Route	X	LCI Area	
Multimodal Project	X	Equitable Target Area	X





Buford Highway at The Villas at Druid Hills Pedestrian Improvements

**Project 1533
CITY-GDOT**

Project Description

Add a pedestrian crossing at or near this location to facilitate safer crossings and safer access to transit stops.

Project Details

PROJECT ID	1533
LOCATION	Buford Hwy @ The Villas at Druid Hills
EXTENTS	N/A
LENGTH	N/A
PLAN 2040 ID	N/A

Project Cost Estimate

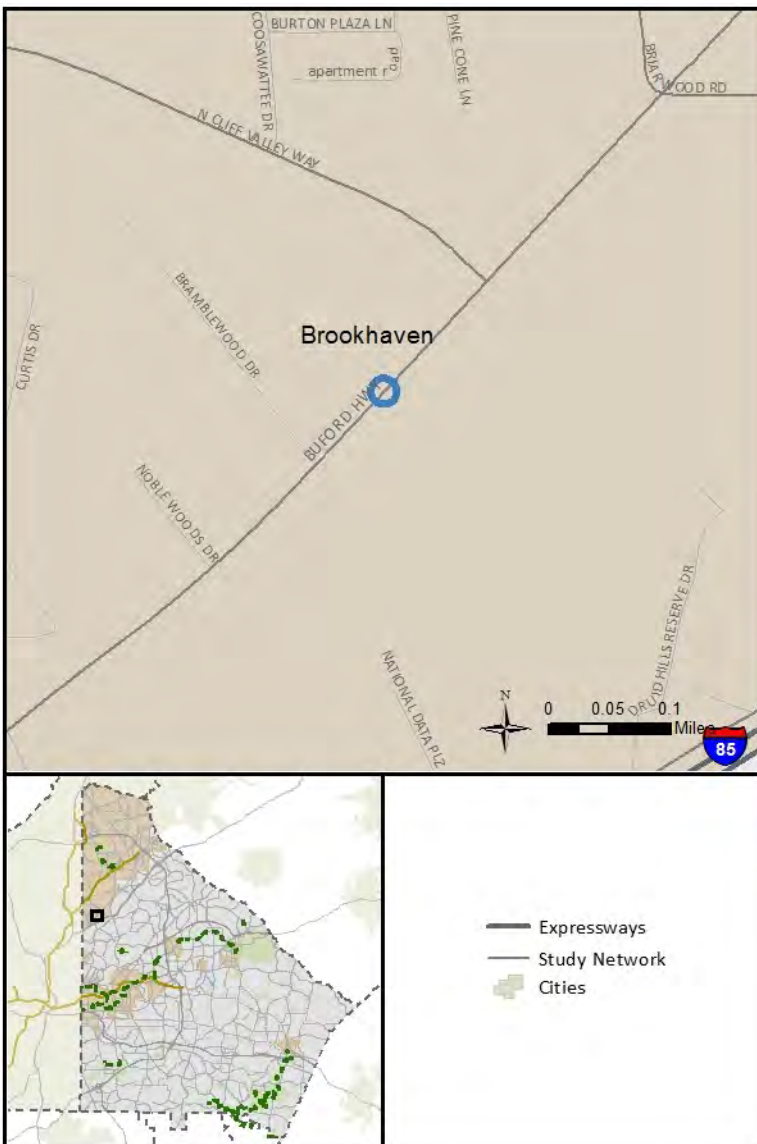
ENGINEERING COST	\$21,000
RIGHT-OF-WAY COST	\$ -
CONSTRUCTION COST	\$208,000
TOTAL CAPITAL COST	\$229,000
OPERATIONS AND MAINTENANCE COST	\$21,000

Project Implementation

LOCAL LEAD	Brookhaven
PERCENT LOCATION (Pct)	Brookhaven (100)

Funding Considerations

On the National Highway System		Activity Center	
ASTRoMaP/ Regional Thoroughfare Network		Economic Development Area	
State Route	X	LCI Area	
Multimodal Project	X	Equitable Target Area	X





**Buford Highway at Northeast Plaza Shopping Center
Pedestrian Improvements**

**Project 1534
CITY-GDOT**

Project Description

Add a pedestrian crossing at or near this location to facilitate safer crossings and safer access to transit stops.

Project Details

PROJECT ID	1534
LOCATION	Buford Hwy @ Northeast Plaza Shopping Center
EXTENTS	N/A
LENGTH	N/A
PLAN 2040 ID	N/A

Project Cost Estimate

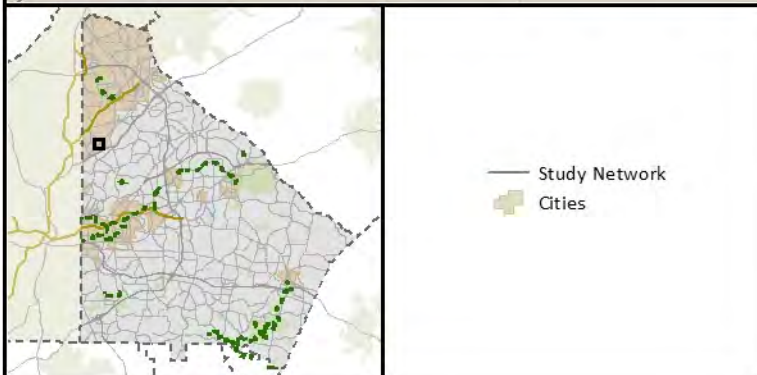
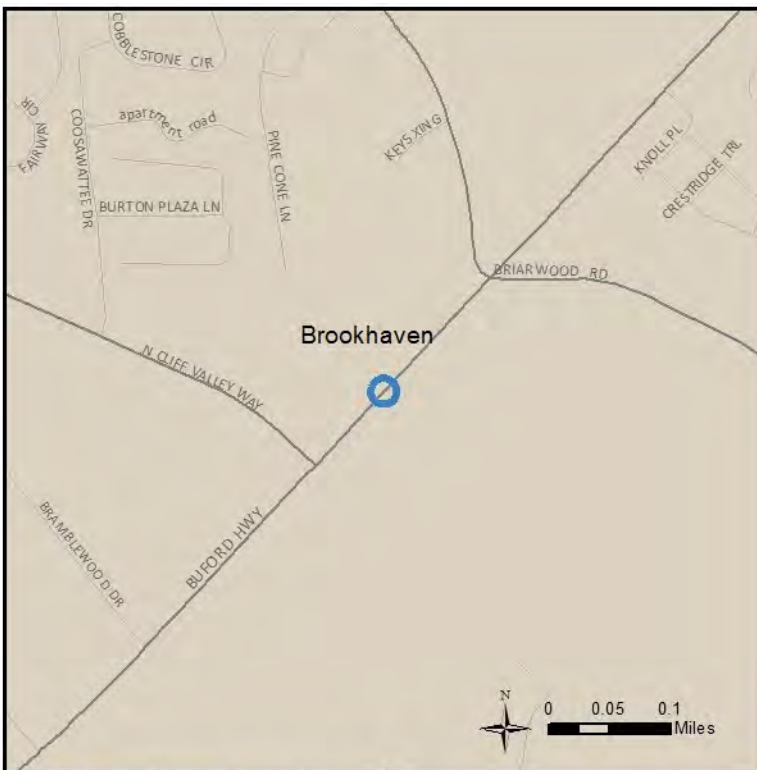
ENGINEERING COST	\$21,000
RIGHT-OF-WAY COST	\$ -
CONSTRUCTION COST	\$208,000
TOTAL CAPITAL COST	\$229,000
OPERATIONS AND MAINTENANCE COST	\$21,000

Project Implementation

LOCAL LEAD	Brookhaven
PERCENT LOCATION (Pct)	Brookhaven (100)

Funding Considerations

On the National Highway System		Activity Center	
ASTRoMaP/ Regional Thoroughfare Network		Economic Development Area	
State Route	X	LCI Area	
Multimodal Project	X	Equitable Target Area	X





**Buford Highway at Epic Garden Apartments
Pedestrian Improvements**

**Project 1535
CITY-GDOT**

Project Description

Add a pedestrian crossing at or near this location to facilitate safer crossings and safer access to transit stops.

Project Details

PROJECT ID	1535
LOCATION	Buford Hwy @ Epic Garden Apartments (Lenox Overlook Rd)
EXTENTS	N/A
LENGTH	N/A
PLAN 2040 ID	N/A

Project Cost Estimate

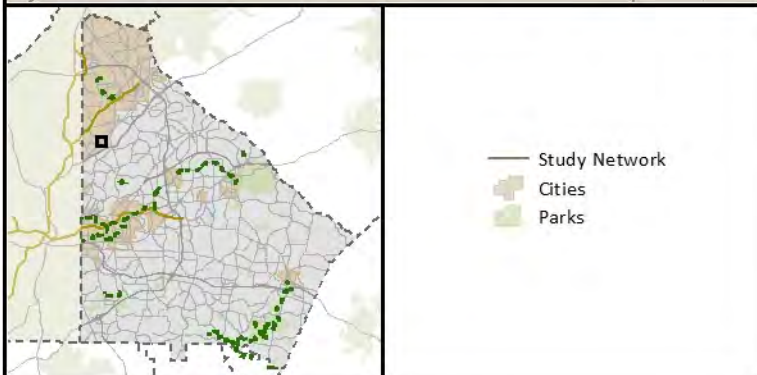
ENGINEERING COST	\$21,000
RIGHT-OF-WAY COST	\$ -
CONSTRUCTION COST	\$208,000
TOTAL CAPITAL COST	\$229,000
OPERATIONS AND MAINTENANCE COST	\$21,000

Project Implementation

LOCAL LEAD	Brookhaven
PERCENT LOCATION (Pct)	Brookhaven (100)

Funding Considerations

On the National Highway System		Activity Center	
ASTRoMaP/ Regional Thoroughfare Network		Economic Development Area	
State Route	X	LCI Area	
Multimodal Project	X	Equitable Target Area	X





Gresham Road at Cook Road Intersection Improvements

**Project 1551
Tier 2C**

Project Description

Feasibility study needed to examine the appropriateness of a roundabout.

Project Details

PROJECT ID	1551
LOCATION	Gresham Rd @ Cook Rd
EXTENTS	N/A
LENGTH	N/A
PLAN 2040 ID	N/A

Project Cost Estimate

ENGINEERING COST	\$168,000
RIGHT-OF-WAY COST	\$ -
CONSTRUCTION COST	\$1,684,000
TOTAL CAPITAL COST	\$1,852,000
OPERATIONS AND MAINTENANCE COST	\$168,000

Project Implementation

LOCAL LEAD	DeKalb County
PERCENT LOCATION (Pct)	unincorporated DeKalb (100)

Funding Considerations

On the National Highway System		Activity Center	
ASTRoMaP/ Regional Thoroughfare Network		Economic Development Area	
State Route		LCI Area	
Multimodal Project	X	Equitable Target Area	





Flat Shoals Road at Cook Road Intersection Improvements

**Project 1552
Tier 2C**

Project Description

Roundabout implementation

Project Details

PROJECT ID	1552
LOCATION	Flat Shoals Rd @ Cook Rd
EXTENTS	N/A
LENGTH	N/A
PLAN 2040 ID	N/A

Project Cost Estimate

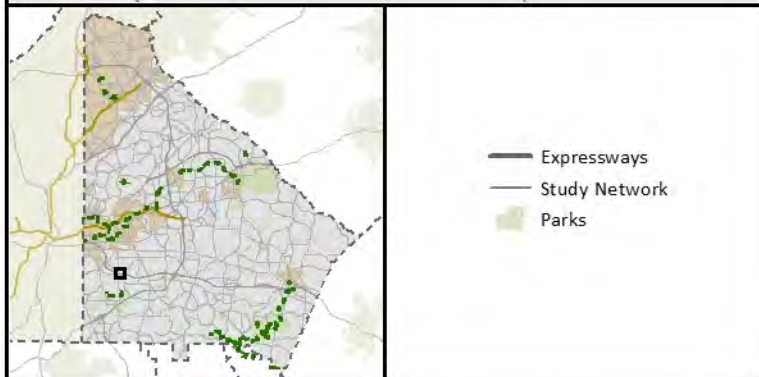
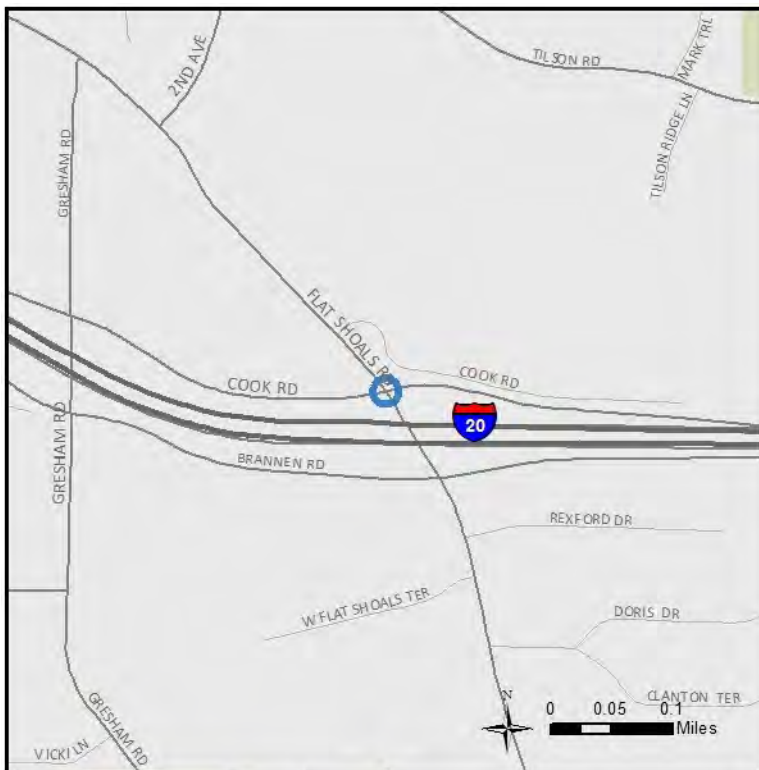
ENGINEERING COST	\$168,000
RIGHT-OF-WAY COST	\$ -
CONSTRUCTION COST	\$1,684,000
TOTAL CAPITAL COST	\$1,852,000
OPERATIONS AND MAINTENANCE COST	\$168,000

Project Implementation

LOCAL LEAD	DeKalb County
PERCENT LOCATION (Pct)	unincorporated DeKalb (100)

Funding Considerations

On the National Highway System		Activity Center	
ASTRoMaP/ Regional Thoroughfare Network		Economic Development Area	
State Route		LCI Area	
Multimodal Project	X	Equitable Target Area	X





Gresham Road at Brannen Road Intersection Improvements

**Project 1553
Tier 2C**

Project Description

Feasibility study needed to examine the appropriateness of a roundabout.

Project Details

PROJECT ID	1553
LOCATION	Gresham Rd @ Brannen Rd
EXTENTS	N/A
LENGTH	N/A
PLAN 2040 ID	N/A

Project Cost Estimate

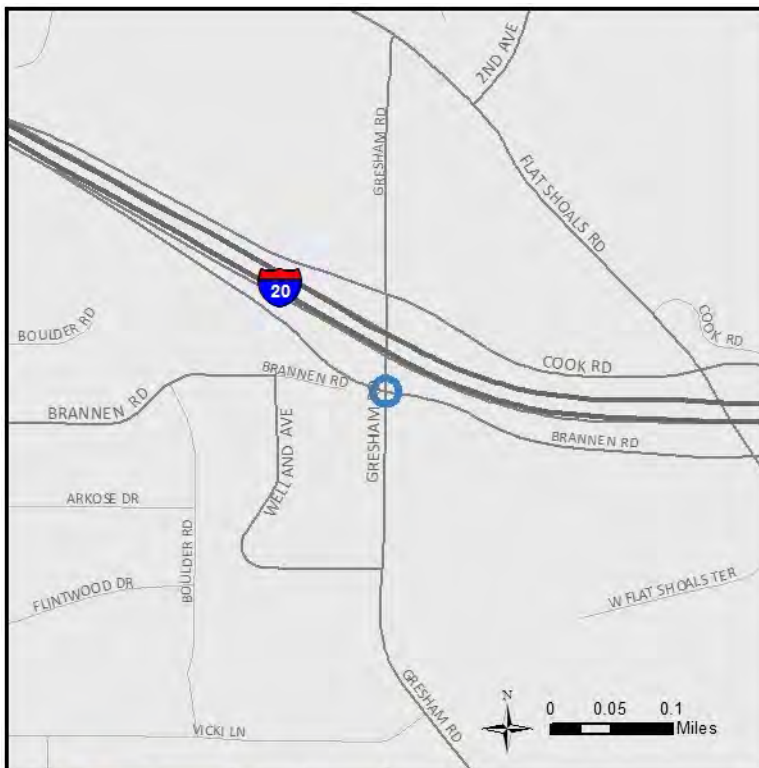
ENGINEERING COST	\$168,000
RIGHT-OF-WAY COST	\$ -
CONSTRUCTION COST	\$1,684,000
TOTAL CAPITAL COST	\$1,852,000
OPERATIONS AND MAINTENANCE COST	\$168,000

Project Implementation

LOCAL LEAD	DeKalb County
PERCENT LOCATION (Pct)	unincorporated DeKalb (100)

Funding Considerations

On the National Highway System	Activity Center	
ASTRoMaP/ Regional Thoroughfare Network	Economic Development Area	
State Route	LCI Area	
Multimodal Project	X Equitable Target Area	



Flat Shoals Road at Brannen Road Intersection Improvements

**Project 1554
Tier 2C**

Project Description

Roundabout implementation

Project Details

PROJECT ID	1554
LOCATION	Flat Shoals Rd @ Brannen Rd
EXTENTS	N/A
LENGTH	N/A
PLAN 2040 ID	N/A

Project Cost Estimate

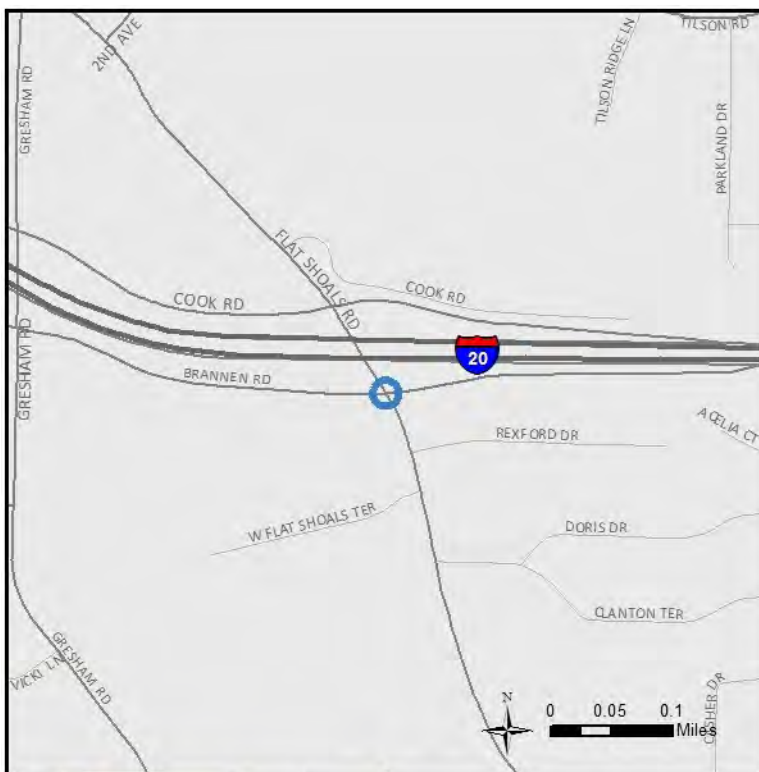
ENGINEERING COST	\$168,000
RIGHT-OF-WAY COST	\$ -
CONSTRUCTION COST	\$1,684,000
TOTAL CAPITAL COST	\$1,852,000
OPERATIONS AND MAINTENANCE COST	\$168,000

Project Implementation

LOCAL LEAD	DeKalb County
PERCENT LOCATION (Pct)	unincorporated DeKalb (100)

Funding Considerations

On the National Highway System		Activity Center	
ASTRoMaP/ Regional Thoroughfare Network		Economic Development Area	
State Route		LCI Area	
Multimodal Project	X	Equitable Target Area	X





Indian Creek MARTA Station Trails

Project 1581
Tier 3

Project Description

Create a trail system to connect the Indian Creek MARTA Station to surrounding neighborhoods.

Project Details

PROJECT ID	1581
LOCATION	Indian Creek Trails
EXTENTS	From S Indian Creek Dr to Surrounding Neighborhoods
LENGTH	3.47 miles
PLAN 2040 ID	N/A

Project Cost Estimate

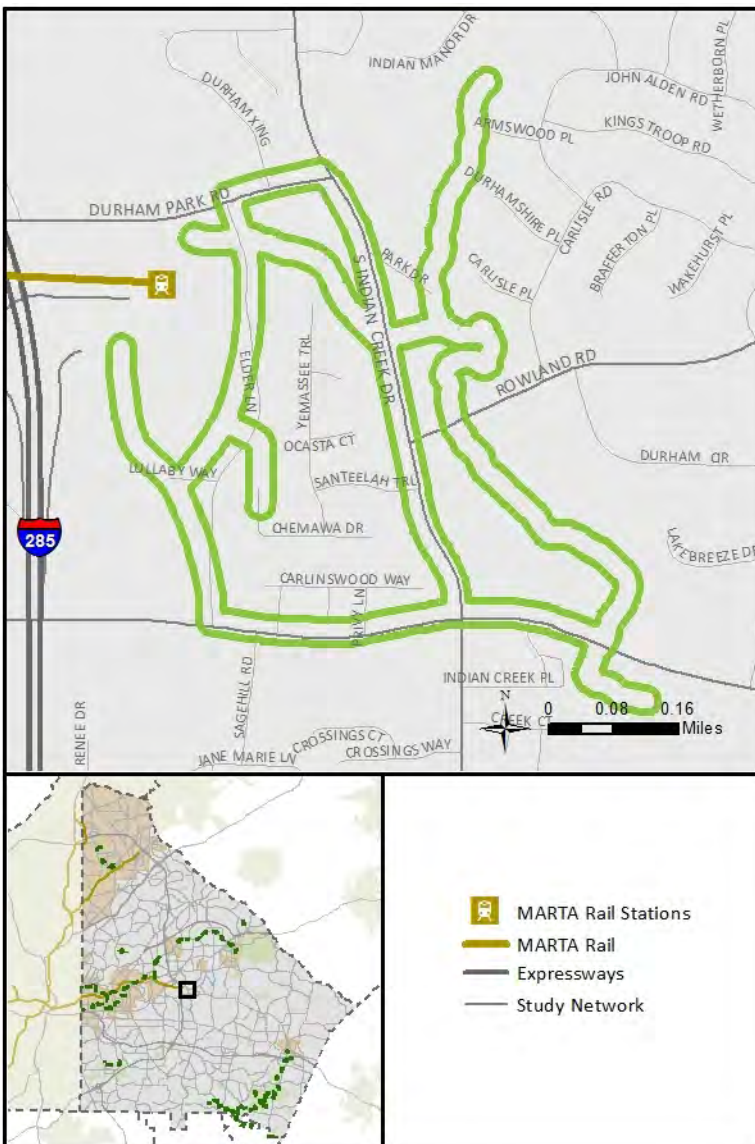
ENGINEERING COST	\$230,000
RIGHT-OF-WAY COST	\$2,250,000
CONSTRUCTION COST	\$2,250,000
TOTAL CAPITAL COST	\$4,730,000
OPERATIONS AND MAINTENANCE COST	\$480,000

Project Implementation

LOCAL LEAD	DeKalb County
PROJECT LOCATION (Pct)	unincorporated DeKalb (100)

Funding Considerations

On State Route		Activity Center	X
Priority Bike Network	X	Economic Development Area	
1/2-mile from Premium Transit (existing / future)	X	LCI Area	
1/4-Mile from Local Bus (existing / future)	X	Equitable Target Area	X
1/4-Mile from School, Park, or Community Center	X		





South Fork Peachtree Creek Trail - PATH

Project 1591
Tier 1

Project Description

Expand the South Fork Peachtree Creek Trail.

Project Details

PROJECT ID	1591
LOCATION	South Fork Peachtree Creek Trail
EXTENTS	From Mason Mill Tennis Center to N Druid Hills Rd
LENGTH	0.73 miles
PLAN 2040 ID	DK-352

Project Cost Estimate

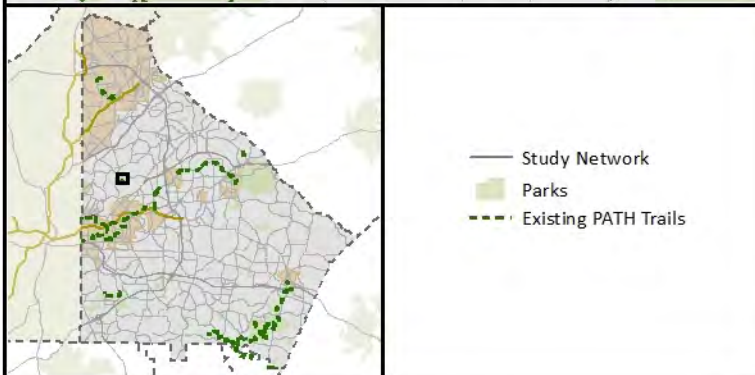
ENGINEERING COST	\$ -
RIGHT-OF-WAY COST	\$1,144,000
CONSTRUCTION COST	\$3,209,000
TOTAL CAPITAL COST	\$4,353,000
OPERATIONS AND MAINTENANCE COST	\$321,000

Project Implementation

LOCAL LEAD	DeKalb County
PROJECT LOCATION (Pct)	unincorporated DeKalb (100)

Funding Considerations

On State Route		Activity Center	X
Priority Bike Network	X	Economic Development Area	
1/2-mile from Premium Transit (existing / future)		LCI Area	X
1/4-Mile from Local Bus (existing / future)	X	Equitable Target Area	
1/4-Mile from School, Park, or Community Center	X		





DeKalb Sidewalk Program: Phase 2C

Project 1592
Tier 1

Project Description

DeKalb sidewalk program: Phase 2C - Flat Shoals Rd, Henderson Rd, and Salem Rd.

Project Details

PROJECT ID	1592
LOCATION	Flat Shoals Rd/ Henderson Rd/ Salem Rd
EXTENTS	From 2nd Ave/ Henderson Mill Rd/ Browns Mill Rd to Candler Rd/ Lavista Rd/ Fannin Dr
LENGTH	5.23 miles
PLAN 2040 ID	DK-AR-BP067

Project Cost Estimate

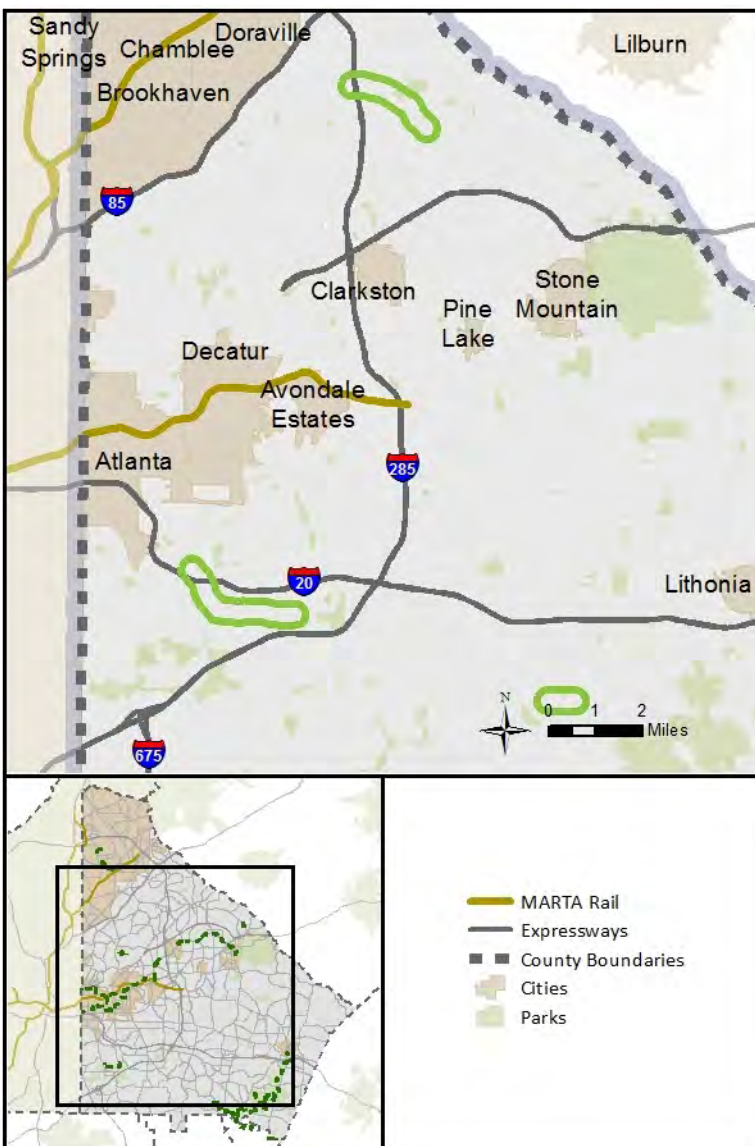
ENGINEERING COST	\$75,000
RIGHT-OF-WAY COST	\$750,000
CONSTRUCTION COST	\$2,095,000
TOTAL CAPITAL COST	\$2,920,000
OPERATIONS AND MAINTENANCE COST	\$210,000

Project Implementation

LOCAL LEAD	DeKalb County
PROJECT LOCATION (Pct)	unincorporated DeKalb (100)

Funding Considerations

On State Route		Activity Center	
Priority Bike Network	X	Economic Development Area	X
1/2-mile from Premium Transit (existing / future)	X	LCI Area	X
1/4-Mile from Local Bus (existing / future)	X	Equitable Target Area	
1/4-Mile from School, Park, or Community Center			



Glenwood Road Pedestrian Improvements - Phase I

Project 1593
Tier 1

Project Description

Install sidewalks and improve pedestrian crossings along this corridor (Phase I).

Project Details

PROJECT ID	1593
LOCATION	Glenwood Rd
EXTENTS	From from SR 155 (Candler Rd) to Columbia Dr: Phase II
LENGTH	2.08 miles
PLAN 2040 ID	DK-032B

Project Cost Estimate

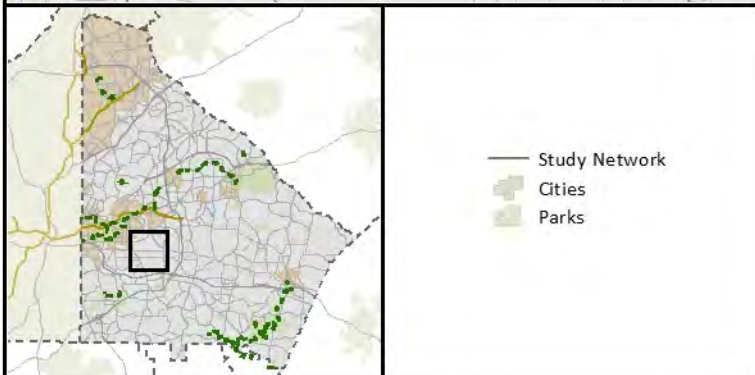
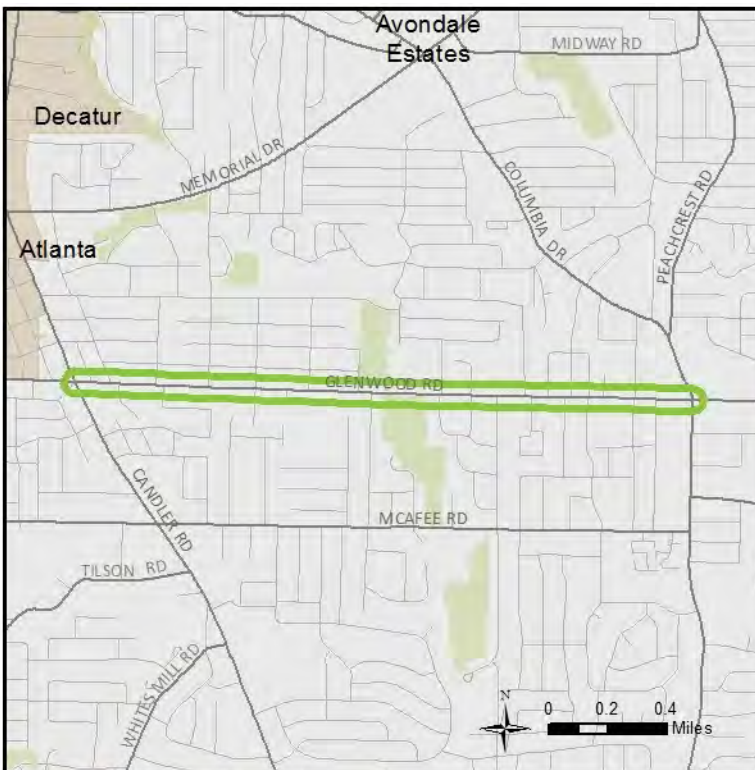
ENGINEERING COST	\$30,000
RIGHT-OF-WAY COST	\$4,560,000
CONSTRUCTION COST	\$3,427,871
TOTAL CAPITAL COST	\$8,017,871
OPERATIONS AND MAINTENANCE COST	\$343,000

Project Implementation

LOCAL LEAD	DeKalb County
PROJECT LOCATION (Pct)	unincorporated DeKalb (100)

Funding Considerations

On State Route	X	Activity Center	
Priority Bike Network	X	Economic Development Area	
1/2-mile from Premium Transit (existing / future)		LCI Area	
1/4-Mile from Local Bus (existing / future)	X	Equitable Target Area	
1/4-Mile from School, Park, or Community Center			





Northlake Area Pedestrian Improvements

Project 1595
Tier 1

Project Description

Northlake area pedestrian improvements.

Project Details

PROJECT ID	1595
LOCATION	Briarcliff Rd/ Henderson Mill Rd/ Northlake Pkwy/ Park Lake Dr
EXTENTS	From LaVista Rd/ Briarcliff Rd to Northlake Pkwy/ Park Lake Dr
LENGTH	1.47 miles
PLAN 2040 ID	DK-403

Project Cost Estimate

ENGINEERING COST	\$ -
RIGHT-OF-WAY COST	\$ -
CONSTRUCTION COST	\$1,493,650
TOTAL CAPITAL COST	\$1,493,650
OPERATIONS AND MAINTENANCE COST	\$149,000

Project Implementation

LOCAL LEAD	DeKalb County
PROJECT LOCATION (Pct)	unincorporated DeKalb (100)

Funding Considerations

On State Route		Activity Center	
Priority Bike Network	X	Economic Development Area	X
1/2-mile from Premium Transit (existing / future)		LCI Area	X
1/4-Mile from Local Bus (existing / future)	X	Equitable Target Area	
1/4-Mile from School, Park, or Community Center			



Memorial Drive Pedestrian Improvements

**Project 1599
CITY-GDOT**

Project Description

Install sidewalks and improve pedestrian crossings along this corridor.

Project Details

PROJECT ID	1599
LOCATION	SR 154 (Memorial Dr)
EXTENTS	From SR 42 (Moreland Ave) to Candler Rd
LENGTH	3.29 miles
PLAN 2040 ID	AT-AR-BP127B

Project Cost Estimate

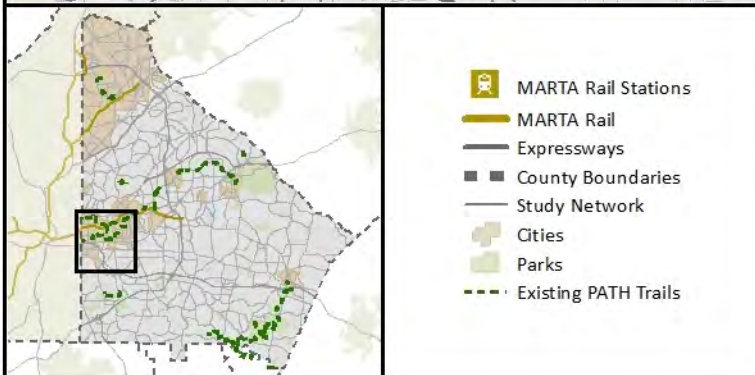
ENGINEERING COST	\$492,000
RIGHT-OF-WAY COST	\$197,000
CONSTRUCTION COST	\$1,336,000
TOTAL CAPITAL COST	\$2,025,000
OPERATIONS AND MAINTENANCE COST	\$134,000

Project Implementation

LOCAL LEAD	Atlanta
PROJECT LOCATION (Pct)	unincorporated DeKalb (7), Atlanta (93)

Funding Considerations

On State Route	X	Activity Center	
Priority Bike Network		Economic Development Area	
1/2-mile from Premium Transit (existing / future)	X	LCI Area	X
1/4-Mile from Local Bus (existing / future)	X	Equitable Target Area	
1/4-Mile from School, Park, or Community Center			



Bouldercrest Road Multimodal Corridor Improvements - South

**Project 1603
Tier 3**

Project Description

This project includes a road widening and multi-use facility that incorporates bicycle lanes and sidewalks with pedestrian features.

Project Details

PROJECT ID	1603
LOCATION	Bouldercrest Rd
EXTENTS	From Linecrest Rd to I-285
LENGTH	3.47 miles
PLAN 2040 ID	DK-162

Project Cost Estimate

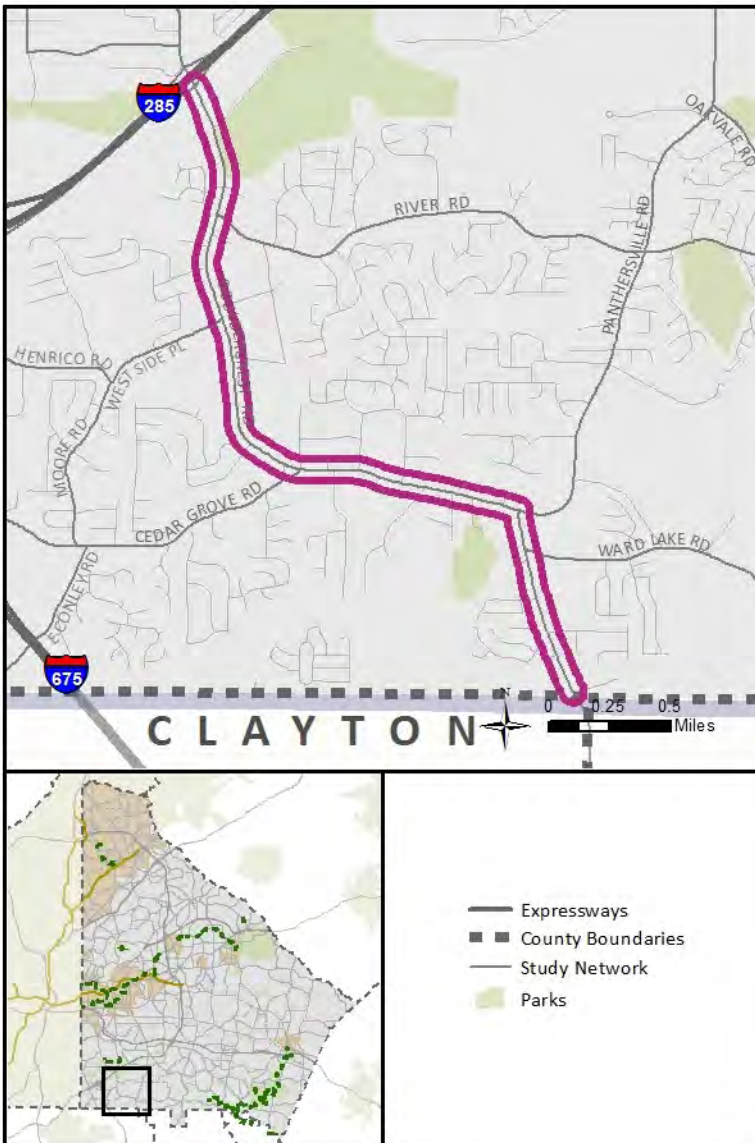
ENGINEERING COST	\$1,019,009
RIGHT-OF-WAY COST	\$9,250,832
CONSTRUCTION COST	\$40,043,991
TOTAL CAPITAL COST	\$50,313,832
OPERATIONS AND MAINTENANCE COST	\$4,004,000

Project Implementation

LOCAL LEAD	DeKalb County
PERCENT LOCATION (Pct)	unincorporated DeKalb (100)

Funding Considerations

On the National Highway System	Activity Center	X
ASTRoMaP/ Regional Thoroughfare Network	Economic Development Area	
State Route	LCI Area	
	Equitable Target Area	



Flakes Mill Road Multimodal Corridor Improvements

Project 1604
Tier 3

Project Description

Project to include road widening from 2 to 4 lanes, bicycle lanes and pedestrian facilities to improve roadway operations, mobility, and accessibility through enhanced mode alternatives.

Project Details

PROJECT ID	1604
LOCATION	Flakes Mill Rd
EXTENTS	From River Rd to Flat Shoals Pkwy
LENGTH	2.12 miles
PLAN 2040 ID	DK-341A

Project Cost Estimate

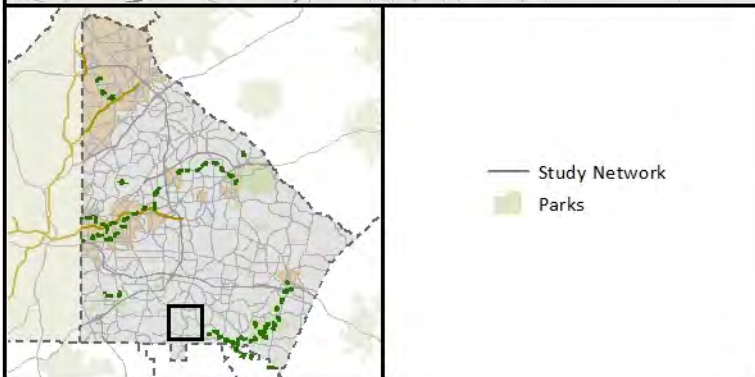
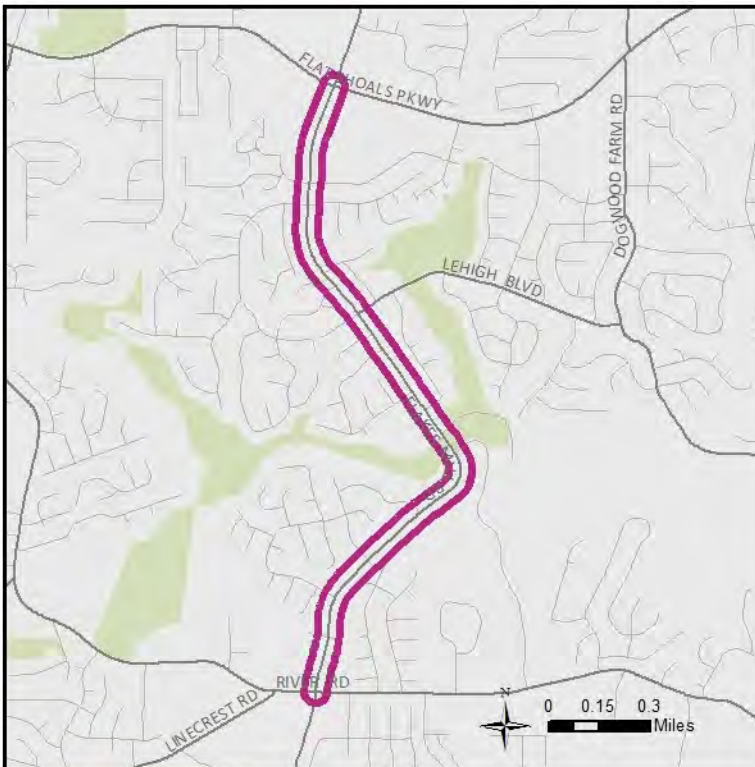
ENGINEERING COST	\$2,890,000
RIGHT-OF-WAY COST	(with Construction)
CONSTRUCTION COST	\$28,903,000
TOTAL CAPITAL COST	\$31,793,000
OPERATIONS AND MAINTENANCE COST	\$2,890,000

Project Implementation

LOCAL LEAD	DeKalb County
PERCENT LOCATION (Pct)	unincorporated DeKalb (100)

Funding Considerations

On the National Highway System	Activity Center	X
ASTRoMaP/ Regional Thoroughfare Network	Economic Development Area	
State Route	LCI Area	
	Equitable Target Area	



Hayden Quarry Road / Sigman Road Extension

Project 1607
Tier 3

Project Description

Hayden Quarry Rd/ Sigman Rd extension.

Project Details

PROJECT ID	1607
LOCATION	Hayden Quarry Rd/ Sigman Rd
EXTENTS	From Turner Hill Rd to Rockdale County Line
LENGTH	0.68 miles
PLAN 2040 ID	DK-327A

Project Cost Estimate

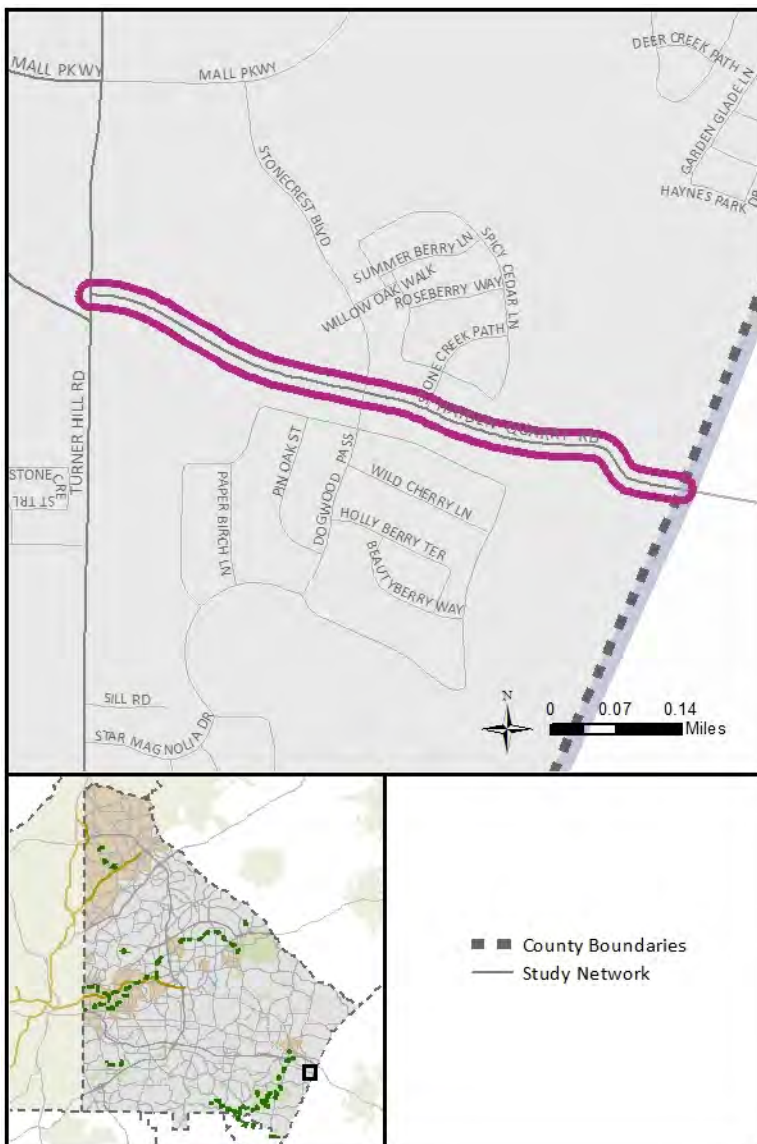
ENGINEERING COST	\$1,019,000
RIGHT-OF-WAY COST	(with Construction)
CONSTRUCTION COST	\$10,194,000
TOTAL CAPITAL COST	\$11,213,000
OPERATIONS AND MAINTENANCE COST	\$1,019,000

Project Implementation

LOCAL LEAD	DeKalb County
PERCENT LOCATION (Pct)	unincorporated DeKalb (100)

Funding Considerations

On the National Highway System	Activity Center	X
ASTRoMaP/ Regional Thoroughfare Network	Economic Development Area	X
State Route	LCI Area	X
	Equitable Target Area	



Lithonia Industrial Boulevard Extension - Phase III

**Project 1611A
Tier 1**

Project Description

Lithonia Industrial Blvd extension - Phase III. Design phase will include access management plan.

Project Details

PROJECT ID	1611A
LOCATION	Lithonia Industrial Blvd
EXTENTS	From Hillandale Dr to Woodrow Rd
LENGTH	0.62 miles
PLAN 2040 ID	DK-328

Project Cost Estimate

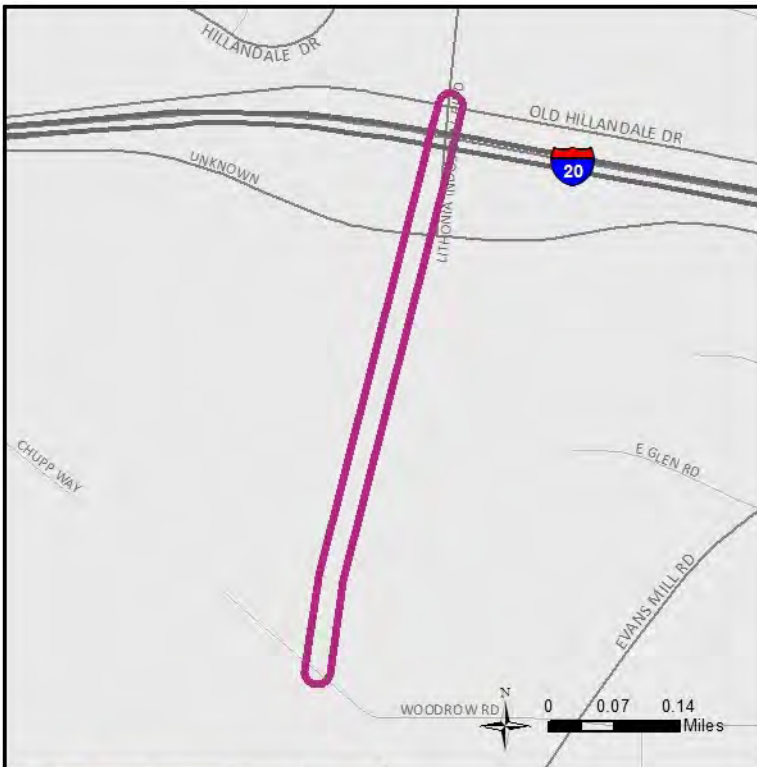
ENGINEERING COST	\$873,000
RIGHT-OF-WAY COST	(with Construction)
CONSTRUCTION COST	\$8,726,000
TOTAL CAPITAL COST	\$9,599,000
OPERATIONS AND MAINTENANCE COST	\$873,000

Project Implementation

LOCAL LEAD	DeKalb County
PERCENT LOCATION (Pct)	unincorporated DeKalb (100)

Funding Considerations

On the National Highway System	Activity Center	
ASTRoMaP/ Regional Thoroughfare Network	Economic Development Area	
State Route	LCI Area	
	Equitable Target Area	X



Lithonia Industrial Boulevard Extension - Phase IV

**Project 1611B
Tier 3**

Project Description

Lithonia Industrial Blvd extension - Phase IV. Design phase will include access management plan.

Project Details

PROJECT ID	1611B
LOCATION	Lithonia Industrial Blvd
EXTENTS	From Woodrow Rd to Evans Mill Rd
LENGTH	0.57 miles
PLAN 2040 ID	DK-328

Project Cost Estimate

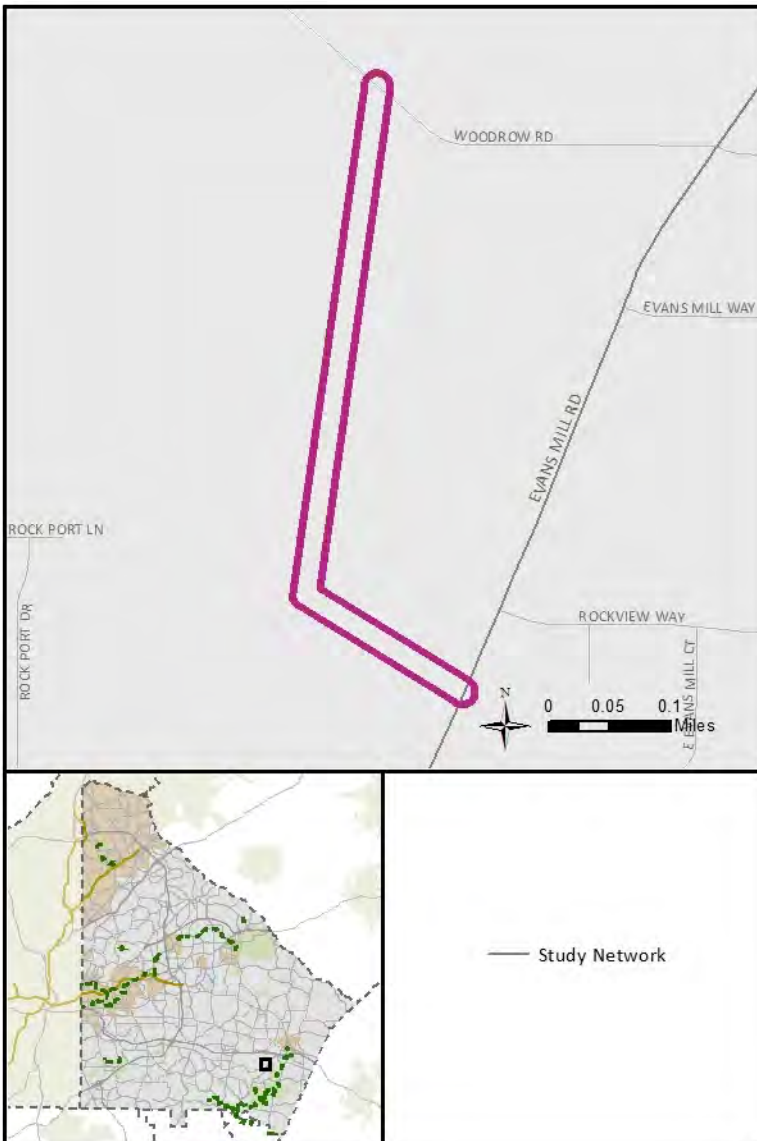
ENGINEERING COST	\$ -
RIGHT-OF-WAY COST	\$ -
CONSTRUCTION COST	\$5,000,000
TOTAL CAPITAL COST	\$5,000,000
OPERATIONS AND MAINTENANCE COST	\$500,000

Project Implementation

LOCAL LEAD	DeKalb County
PERCENT LOCATION (Pct)	unincorporated DeKalb (100)

Funding Considerations

On the National Highway System	Activity Center	
ASTRoMaP/ Regional Thoroughfare Network	Economic Development Area	
State Route	LCI Area	
	Equitable Target Area	X



Covington Highway Multimodal Corridor Improvements - Phase I

**Project 1612
Tier 1-GDOT**

Project Description

Widen roadway from 2 to 4 lanes including a center turn lane from Evans Mill Rd in DeKalb County to Sigman Rd in Rockdale County as well as a median treatment with bicycle and pedestrian improvements.

Project Details

PROJECT ID	1612
LOCATION	Covington Hwy
EXTENTS	From Evans Mill Rd to Sigman Rd in Rockdale County
LENGTH	2.65 miles
PLAN 2040 ID	DK-030A/B

Project Cost Estimate

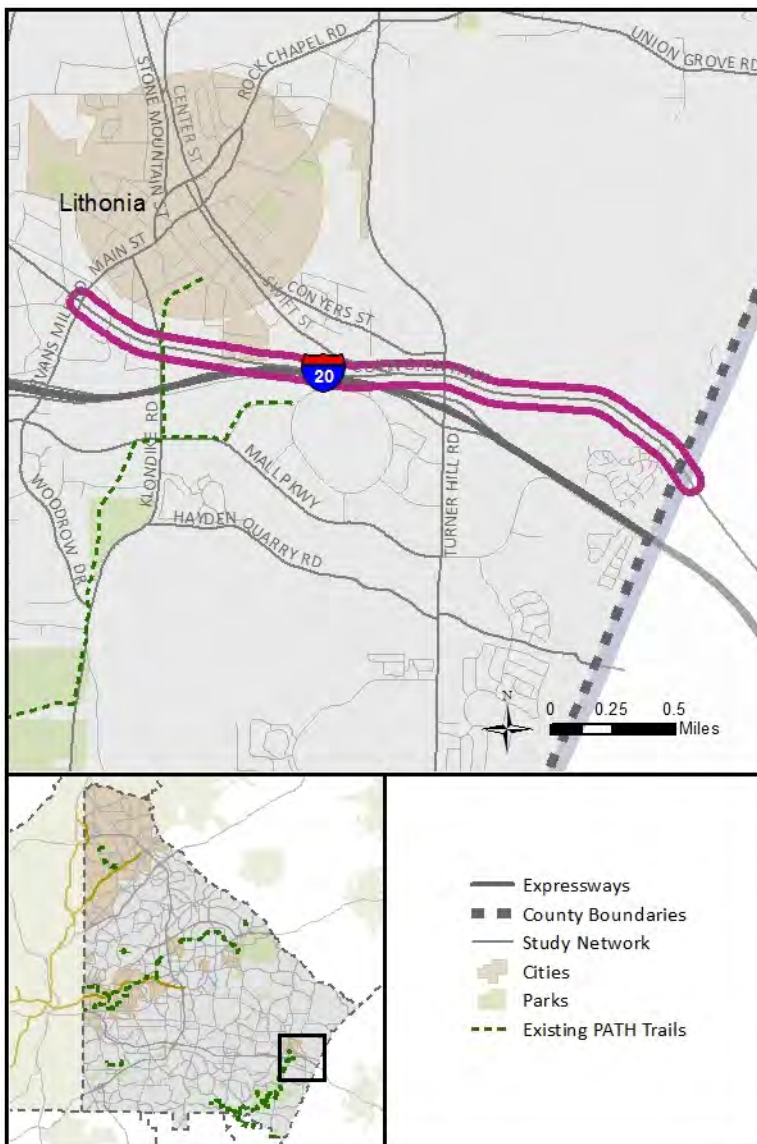
ENGINEERING COST	\$112,000
RIGHT-OF-WAY COST	\$4,196,000
CONSTRUCTION COST	\$4,583,000
TOTAL CAPITAL COST	\$8,891,000
OPERATIONS AND MAINTENANCE COST	\$458,000

Project Implementation

LOCAL LEAD	GDOT - DeKalb County
PERCENT LOCATION (Pct)	unincorporated DeKalb (98), Lithonia (2)

Funding Considerations

On the National Highway System		Activity Center	X
ASTRoMaP/ Regional Thoroughfare Network	X	Economic Development Area	X
State Route	X	LCI Area	X
		Equitable Target Area	X





**Panola Road Multimodal Corridor Improvements
(Snapfinger Woods Drive to Covington Highway)**

**Project 1613
Tier 3**

Project Description

Widen road from 4 to 6 lanes along with access/ mobility improvements including bicycle lanes and pedestrian features; intersection improvements as appropriate.

Project Details

PROJECT ID	1613
LOCATION	Panola Rd
EXTENTS	From Snapfinger Woods Dr to Covington Hwy
LENGTH	1.02 miles
PLAN 2040 ID	DK-065E

Project Cost Estimate

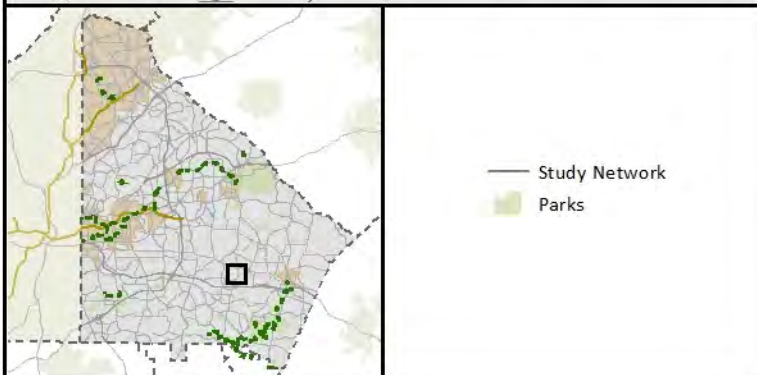
ENGINEERING COST	\$1,919,000
RIGHT-OF-WAY COST	(with Construction)
CONSTRUCTION COST	\$19,193,000
TOTAL CAPITAL COST	\$21,112,051
OPERATIONS AND MAINTENANCE COST	\$1,919,000

Project Implementation

LOCAL LEAD	DeKalb County
PERCENT LOCATION (Pct)	unincorporated DeKalb (100)

Funding Considerations

On the National Highway System	Activity Center	X
ASTRoMaP/ Regional Thoroughfare Network	Economic Development Area	X
State Route	LCI Area	
	Equitable Target Area	X



Panola Road Widening (Browns Mill Road to Thompson Mill Road) - Right of Way

**Project 1614A
Tier 1**

Project Description

PE and right-of-way (Phase I) for road widening from 2 to 4 lanes along with access/ mobility improvements including bicycle lanes and pedestrian features; intersection improvements as appropriate.

Project Details

PROJECT ID	1614A
LOCATION	Panola Rd
EXTENTS	From Browns Mill Rd to Thompson Mill Rd
LENGTH	1.73 miles
PLAN 2040 ID	DK-065B

Project Cost Estimate

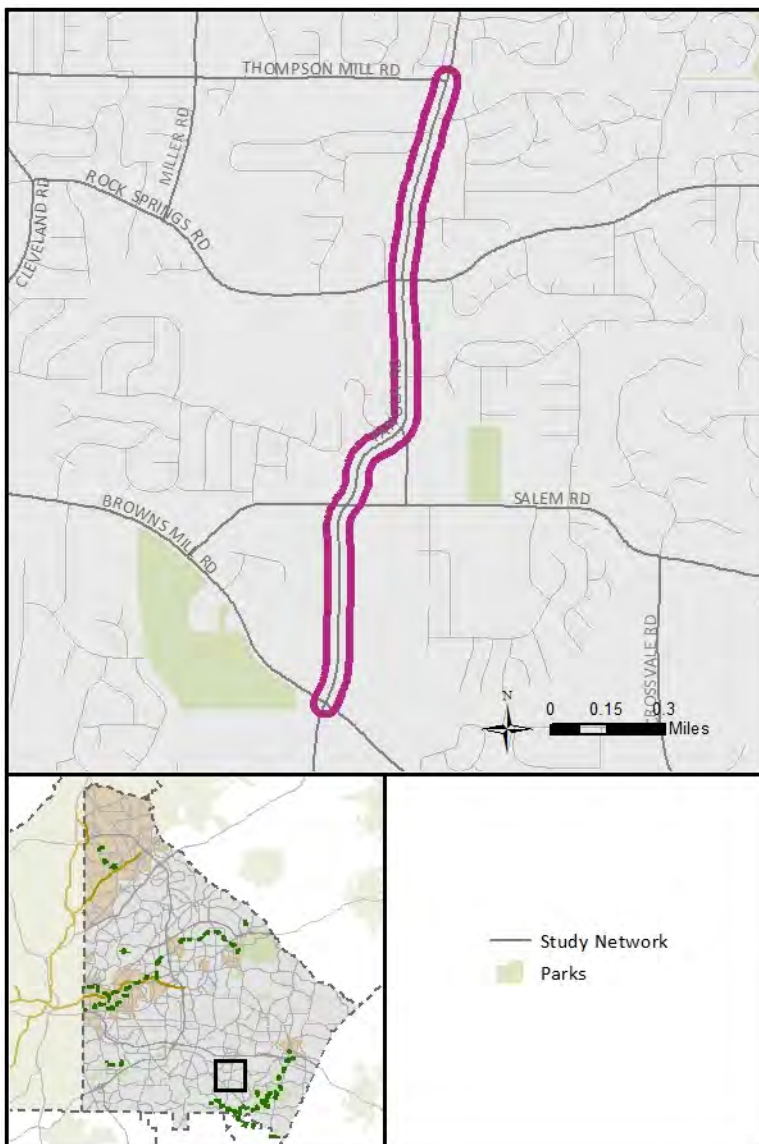
ENGINEERING COST	\$50,000
RIGHT-OF-WAY COST	\$2,967,210
CONSTRUCTION COST	\$ -
TOTAL CAPITAL COST	\$3,017,210
OPERATIONS AND MAINTENANCE COST	\$ -

Project Implementation

LOCAL LEAD	DeKalb County
PERCENT LOCATION (Pct)	unincorporated DeKalb (100)

Funding Considerations

On the National Highway System	Activity Center	X
ASTRoMaP/ Regional Thoroughfare Network	Economic Development Area	X
State Route	LCI Area	
	Equitable Target Area	X



Panola Road Widening (Browns Mill Road to Thompson Mill Road) - Construction

**Project 1614B
Tier 2A**

Project Description

Construction (Phase II) for road widening from 2 to 4 lanes along with access/ mobility improvements including bicycle lanes and pedestrian features; intersection improvements as appropriate.

Project Details

PROJECT ID	1614B
LOCATION	Panola Rd
EXTENTS	From Browns Mill Rd to Thompson Mill Rd
LENGTH	1.73 miles
PLAN 2040 ID	DK-065B

Project Cost Estimate

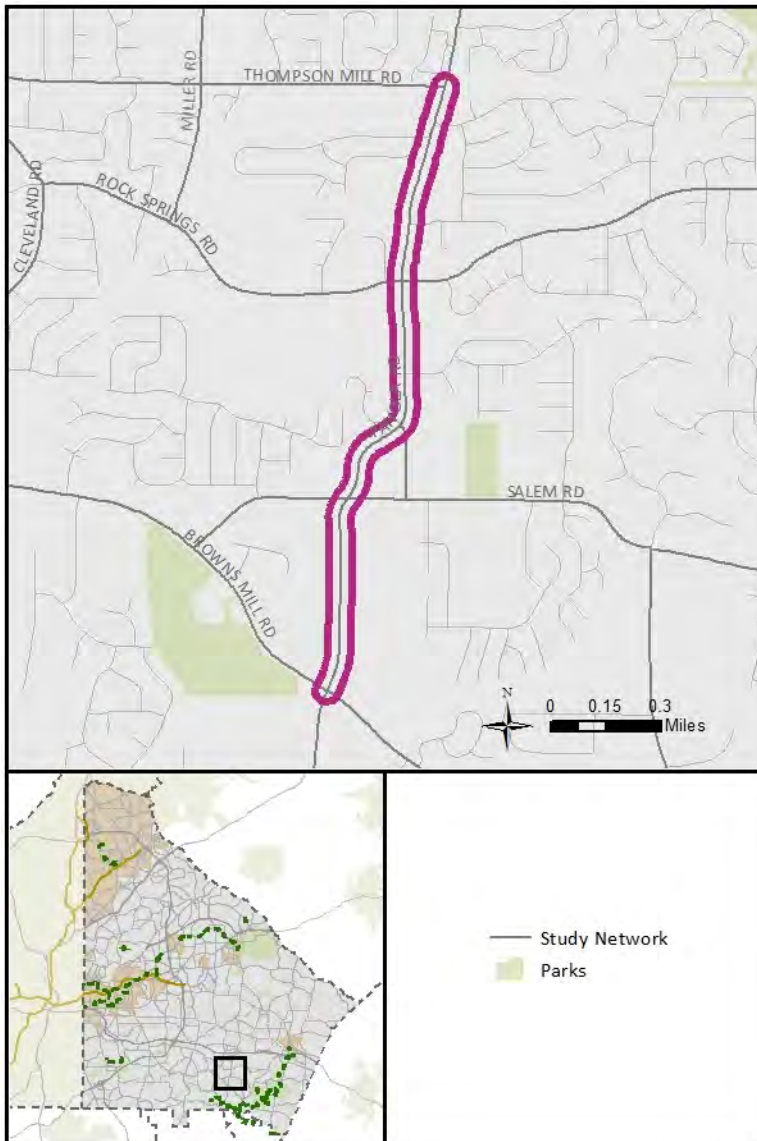
ENGINEERING COST	\$ -
RIGHT-OF-WAY COST	\$ -
CONSTRUCTION COST	\$19,378,906
TOTAL CAPITAL COST	\$19,378,906
OPERATIONS AND MAINTENANCE COST	\$1,938,000

Project Implementation

LOCAL LEAD	DeKalb County
PERCENT LOCATION (Pct)	unincorporated DeKalb (100)

Funding Considerations

On the National Highway System	Activity Center	X
ASTRoMaP/ Regional Thoroughfare Network	Economic Development Area	X
State Route	LCI Area	
	Equitable Target Area	X



**Panola Road Multimodal Corridor Improvements
(Thompson Mill Road to Fairington Road)**

**Project 1615
Tier 2C**

Project Description

Widen road from 4 to 6 lanes along with access/ mobility improvements including bicycle lanes and pedestrian features; intersection improvements as appropriate.

Project Details

PROJECT ID	1615
LOCATION	Panola Rd
EXTENTS	From Thompson Mill Rd to Fairington Rd
LENGTH	0.45 miles
PLAN 2040 ID	DK-065C

Project Cost Estimate

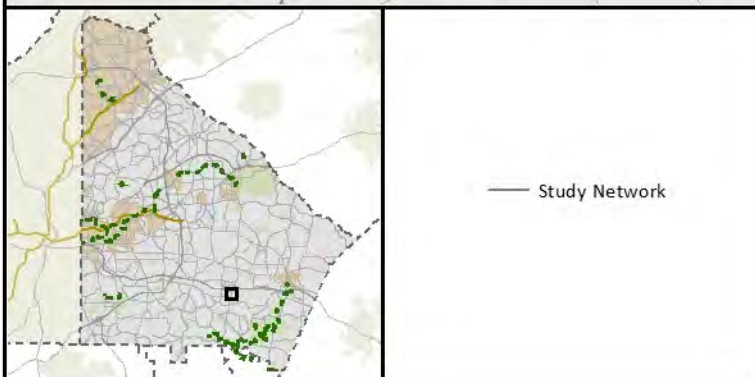
ENGINEERING COST	\$50,000
RIGHT-OF-WAY COST	\$7,308,610
CONSTRUCTION COST	\$9,425,534
TOTAL CAPITAL COST	\$16,784,144
OPERATIONS AND MAINTENANCE COST	\$943,000

Project Implementation

LOCAL LEAD	DeKalb County
PERCENT LOCATION (Pct)	unincorporated DeKalb (100)

Funding Considerations

On the National Highway System	Activity Center	X
ASTRoMaP/ Regional Thoroughfare Network	Economic Development Area	X
State Route	LCI Area	
	Equitable Target Area	X



Redan Road Multimodal Corridor Improvements

**Project 1616
Tier 2C**

Project Description

Widen Redan Rd from 2 lanes to 4 lanes including an access management plan, bike, and pedestrian improvements.

Project Details

PROJECT ID	1616
LOCATION	Redan Rd
EXTENTS	From Panola Rd to Holcombe Rd
LENGTH	4.13 miles
PLAN 2040 ID	ASP-DK-399

Project Cost Estimate

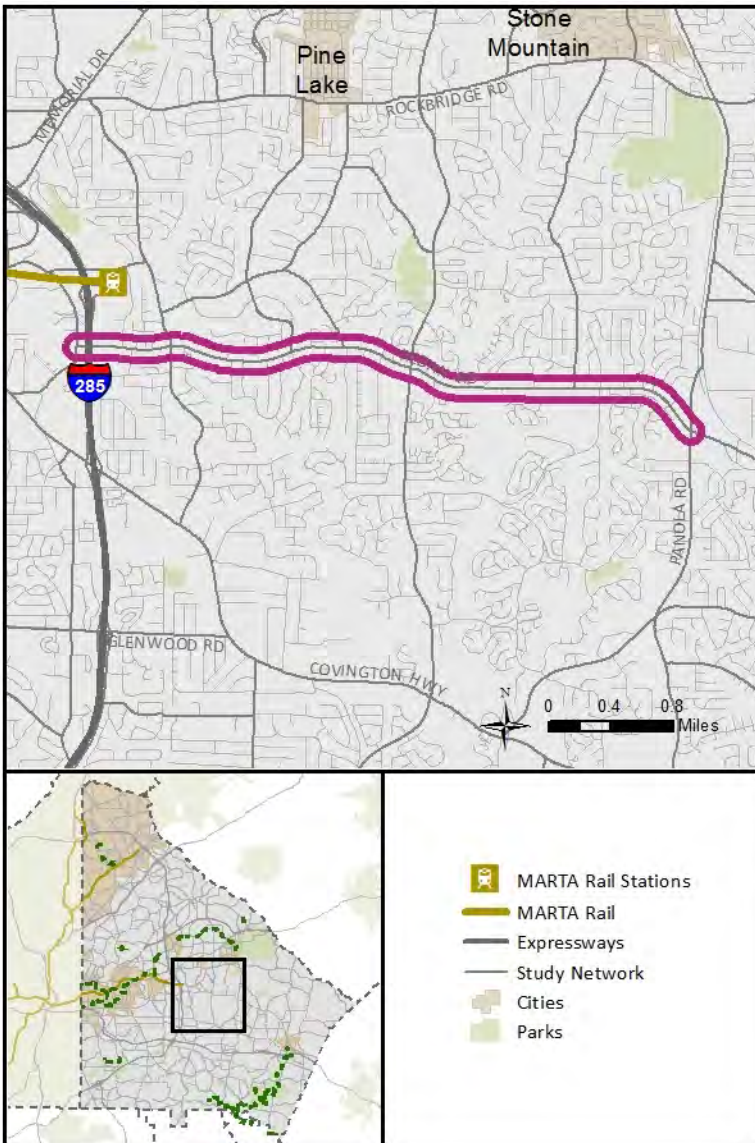
ENGINEERING COST	\$4,193,000
RIGHT-OF-WAY COST	(with Construction)
CONSTRUCTION COST	\$41,926,000
TOTAL CAPITAL COST	\$46,119,000
OPERATIONS AND MAINTENANCE COST	\$4,193,000

Project Implementation

LOCAL LEAD	DeKalb County
PERCENT LOCATION (Pct)	unincorporated DeKalb (100)

Funding Considerations

On the National Highway System	Activity Center	X
ASTRoMaP/ Regional Thoroughfare Network	Economic Development Area	X
State Route	LCI Area	
	Equitable Target Area	X



Turner Hill Road Widening

Project 1624
Tier 2B

Project Description

Widening from 2 to 4 lanes, including bike and pedestrian improvements.

Project Details

PROJECT ID	1624
LOCATION	Turner Hill Rd
EXTENTS	From Mall Pkwy to McDaniel Mill Rd
LENGTH	1.16 miles
PLAN 2040 ID	DK-330

Project Cost Estimate

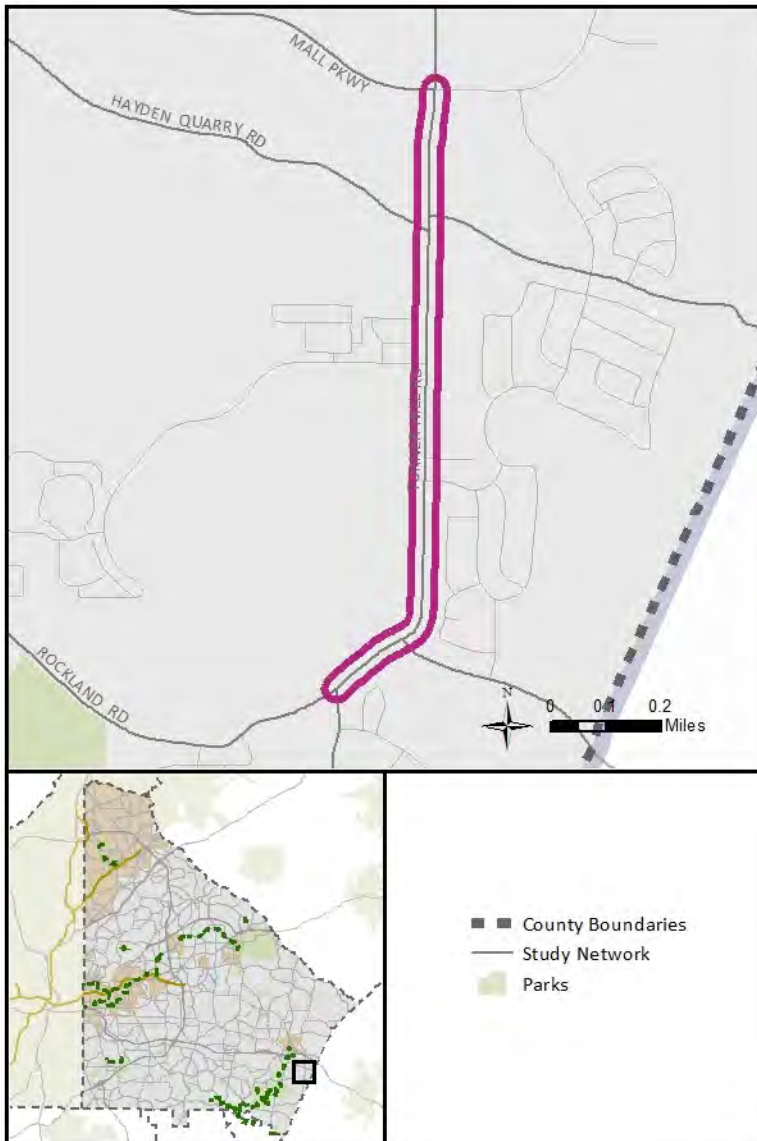
ENGINEERING COST	\$282,750
RIGHT-OF-WAY COST	\$6,018,087
CONSTRUCTION COST	\$10,350,553
TOTAL CAPITAL COST	\$16,651,390
OPERATIONS AND MAINTENANCE COST	\$1,035,000

Project Implementation

LOCAL LEAD	DeKalb County
PERCENT LOCATION (Pct)	unincorporated DeKalb (100)

Funding Considerations

On the National Highway System	Activity Center	X
ASTRoMaP/ Regional Thoroughfare Network	Economic Development Area	X
State Route	LCI Area	X
	Equitable Target Area	



Wesley Chapel Road Multimodal Corridor Improvements
**Project 1626
Tier 2C**
Project Description

Widening from 2 to 4 lanes, including bike and pedestrian improvements.

Project Details

PROJECT ID	1626
LOCATION	Wesley Chapel Rd
EXTENTS	From Boring Rd to Flat Shoals Pkwy
LENGTH	1.27 miles
PLAN 2040 ID	DK-340

Project Cost Estimate

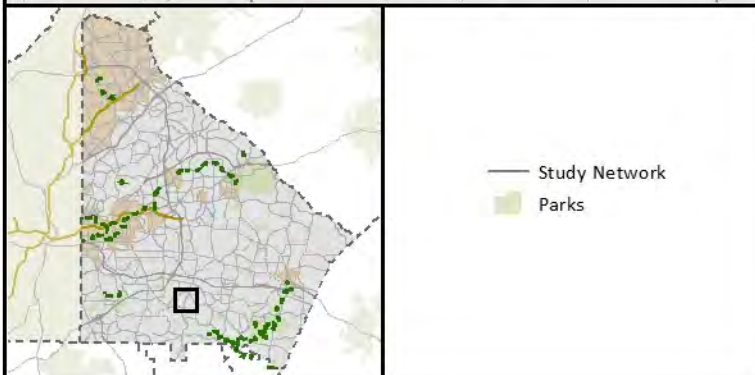
ENGINEERING COST	\$1,338,000
RIGHT-OF-WAY COST	(with Construction)
CONSTRUCTION COST	\$13,378,000
TOTAL CAPITAL COST	\$14,716,273
OPERATIONS AND MAINTENANCE COST	\$1,338,000

Project Implementation

LOCAL LEAD	DeKalb County
PERCENT LOCATION (Pct)	unincorporated DeKalb (100)

Funding Considerations

On the National Highway System	Activity Center	X
ASTRoMaP/ Regional Thoroughfare Network	X Economic Development Area	
State Route	LCI Area	
	Equitable Target Area	



**Panola Road Multimodal Corridor Improvements
(Snapfinger Road to Browns Mill Road)**

**Project 1639
Tier 3**

Project Description

Operational improvements project including the conversion of existing two-lane road to have two lanes with a center turn lane, bicycle lanes and sidewalks.

Project Details

PROJECT ID	1639
LOCATION	Panola Rd
EXTENTS	From Snapfinger Rd to Browns Mill Rd
LENGTH	1.42 miles
PLAN 2040 ID	DK-065A

Project Cost Estimate

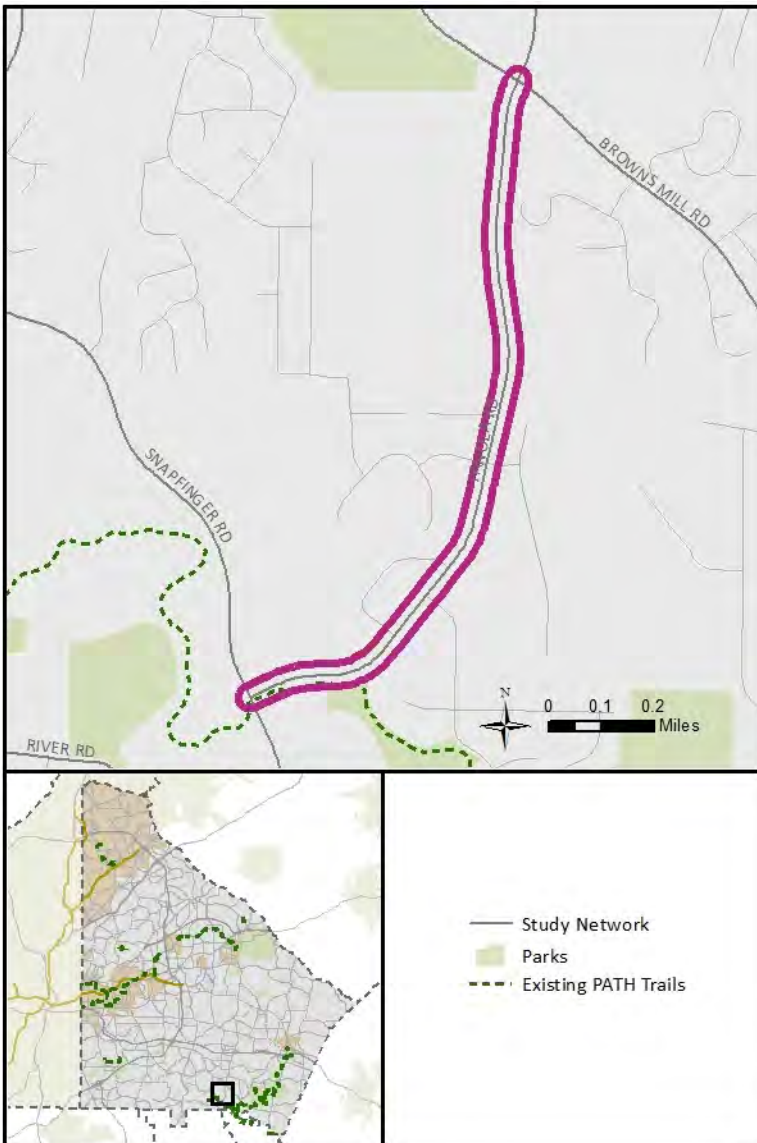
ENGINEERING COST	\$1,919,000
RIGHT-OF-WAY COST	(with Construction)
CONSTRUCTION COST	\$19,193,000
TOTAL CAPITAL COST	\$21,112,000
OPERATIONS AND MAINTENANCE COST	\$1,919,000

Project Implementation

LOCAL LEAD	DeKalb County
PERCENT LOCATION (Pct)	unincorporated DeKalb (100)

Funding Considerations

On the National Highway System	Activity Center	X
ASTRoMaP/ Regional Thoroughfare Network	Economic Development Area	X
State Route	LCI Area	
	Equitable Target Area	



Rockbridge Road Multimodal Corridor Improvements - Phase I

**Project 1640
Tier 2B**

Project Description

Operational improvements including a center turn lane as well as bike and pedestrian improvements - Phase 1.

Project Details

PROJECT ID	1640
LOCATION	Rockbridge Rd
EXTENTS	From Memorial Dr to S Stone Mountain Lithonia Rd
LENGTH	4.21 miles
PLAN 2040 ID	N/A

Project Cost Estimate

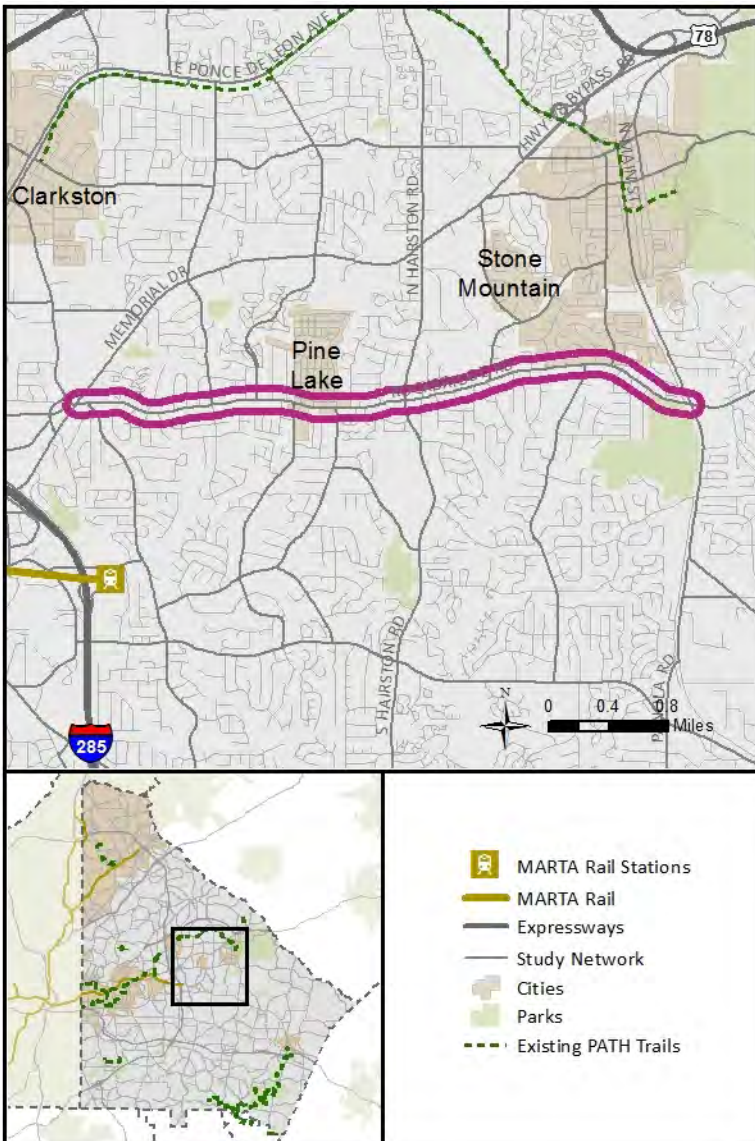
ENGINEERING COST	\$1,270,000
RIGHT-OF-WAY COST	\$6,940,000
CONSTRUCTION COST	\$16,440,000
TOTAL CAPITAL COST	\$24,650,000
OPERATIONS AND MAINTENANCE COST	\$2,347,000

Project Implementation

LOCAL LEAD	DeKalb County
PERCENT LOCATION (Pct)	unincorporated DeKalb (92), Pine Lake (8)

Funding Considerations

On the National Highway System	Activity Center	X
ASTRoMaP/ Regional Thoroughfare Network	Economic Development Area	
State Route	LCI Area	
	Equitable Target Area	X



Memorial Drive Roadway Corridor Improvements

**Project 1641
CITY-GDOT**

Project Description

SR 154 (Memorial Dr) Corridor improvements

Project Details

PROJECT ID	1641
LOCATION	SR 154 (Memorial Dr)
EXTENTS	From County Line to SR 155 (Candler Rd)
LENGTH	3.28 miles
PLAN 2040 ID	AT-243

Project Cost Estimate

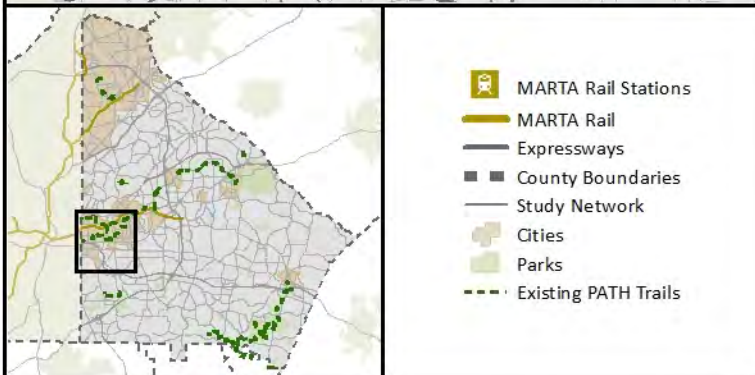
ENGINEERING COST	\$492,000
RIGHT-OF-WAY COST	\$197,000
CONSTRUCTION COST	\$1,336,000
TOTAL CAPITAL COST	\$2,025,000
OPERATIONS AND MAINTENANCE COST	\$134,000

Project Implementation

LOCAL LEAD	Atlanta
PERCENT LOCATION (Pct)	unincorporated DeKalb (8), Atlanta (92)

Funding Considerations

On the National Highway System		Activity Center	X
ASTRoMaP/ Regional Thoroughfare Network	X	Economic Development Area	
State Route	X	LCI Area	X
		Equitable Target Area	X



Glenwood Avenue at Moreland Avenue Intersection Improvements

**Project 1658
CITY-GDOT**

Project Description

Roadway / Operations & Safety

Project Details

PROJECT ID	1658
LOCATION	SR 260 (Glenwood Ave) @ US 23 (Moreland Ave)
EXTENTS	N/A
LENGTH	N/A
PLAN 2040 ID	AT-241

Project Cost Estimate

ENGINEERING COST	\$360,000
RIGHT-OF-WAY COST	\$381,000
CONSTRUCTION COST	\$1,876,000
TOTAL CAPITAL COST	\$2,617,000
OPERATIONS AND MAINTENANCE COST	\$188,000

Project Implementation

LOCAL LEAD	Atlanta
PERCENT LOCATION (Pct)	Atlanta (100)

Funding Considerations

On the National Highway System		Activity Center	
ASTRoMaP/ Regional Thoroughfare Network		Economic Development Area	
State Route	X	LCI Area	
Multimodal Project	X	Equitable Target Area	X





E. Ponce de Leon Road / Montreal Road / Norman Road Streetscape Improvements

Project 1666
CITY

Project Description

Clarkston streetscape initiative includes various improvements to the E Ponce de Leon Gateway corridor; design features include new pedestrian and bicycle features as well as streetscapes and an at-grade CSX RR crossing/ safety feature.

Project Details

PROJECT ID	1666
LOCATION	E Ponce de Leon Rd/ Montreal Rd/ Norman Rd
EXTENTS	From I-285 to N Indian Creek Dr/ City limits (southeast)
LENGTH	1.52 miles
PLAN 2040 ID	DK-353

Project Cost Estimate

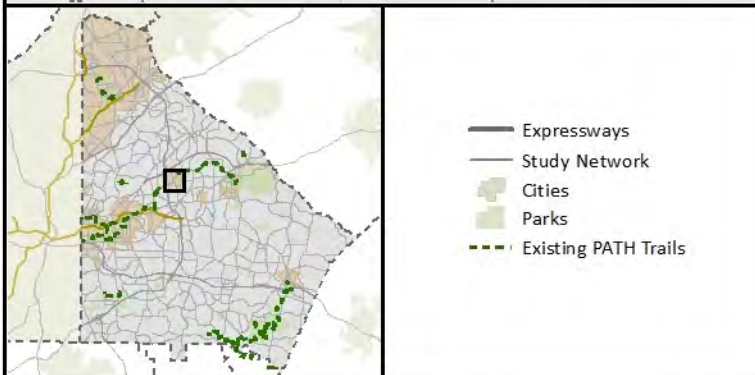
ENGINEERING COST	\$807,000
RIGHT-OF-WAY COST	(with Construction)
CONSTRUCTION COST	\$8,074,000
TOTAL CAPITAL COST	\$8,881,000
OPERATIONS AND MAINTENANCE COST	\$807,000

Project Implementation

LOCAL LEAD	DeKalb / Clarkston
PERCENT LOCATION (Pct)	unincorporated DeKalb (16), Clarkston (84)

Funding Considerations

On the National Highway System	Activity Center	X
ASTRoMaP/ Regional Thoroughfare Network	Economic Development Area	
State Route	LCI Area	X
	Equitable Target Area	X





Panthersville Road at Clifton Springs Road Intersection Improvements

Project 1668
Tier 1

Project Description

Roadway / Operations & Safety

Project Details

PROJECT ID	1668
LOCATION	Panthersville Rd @ Clifton Springs Rd
EXTENTS	N/A
LENGTH	N/A
PLAN 2040 ID	DK-375

Project Cost Estimate

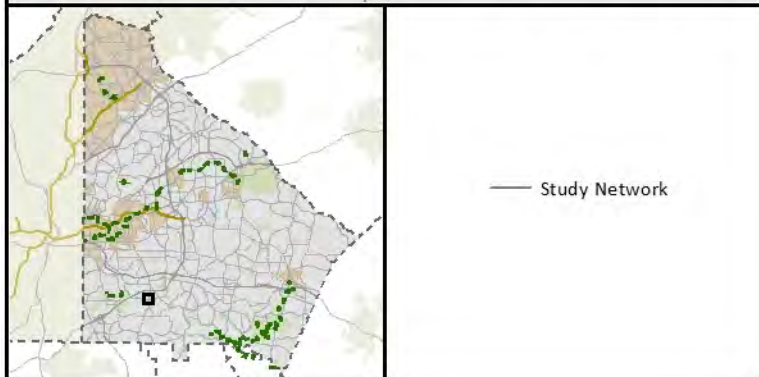
ENGINEERING COST	\$109,000
RIGHT-OF-WAY COST	\$1,041,000
CONSTRUCTION COST	\$1,075,000
TOTAL CAPITAL COST	\$2,225,000
OPERATIONS AND MAINTENANCE COST	\$108,000

Project Implementation

LOCAL LEAD	DeKalb County
PERCENT LOCATION (Pct)	unincorporated DeKalb (100)

Funding Considerations

On the National Highway System		Activity Center	
ASTRoMaP/ Regional Thoroughfare Network		Economic Development Area	
State Route		LCI Area	X
Multimodal Project	X	Equitable Target Area	X





I-20 East at Moreland Avenue Interchange Improvements

Project 1673
CITY-GDOT

Project Description

Roadway / Interchange Upgrade

Project Details

PROJECT ID	1673
LOCATION	I-20 East @ US 23 (Moreland Ave)
EXTENTS	N/A
LENGTH	N/A
PLAN 2040 ID	ASP-AT-261



Project Cost Estimate

ENGINEERING COST	\$603,000
RIGHT-OF-WAY COST	(with Construction)
CONSTRUCTION COST	\$6,034,000
TOTAL CAPITAL COST	\$6,637,000
OPERATIONS AND MAINTENANCE COST	\$603,000

Project Implementation

LOCAL LEAD	Atlanta
PERCENT LOCATION (Pct)	Atlanta (100)

Funding Considerations

On the National Highway System		Activity Center	
ASTRoMaP/ Regional Thoroughfare Network		Economic Development Area	
State Route	X	LCI Area	
Multimodal Project	X	Equitable Target Area	X



I-285 North at Ashford Dunwoody Road Interchange Improvements

**Project 1674
CITY-GDOT**

Project Description

Roadway / Interchange Upgrade.

Project Details

PROJECT ID	1674
LOCATION	I-285 North @ Ashford Dunwoody Rd
EXTENTS	N/A
LENGTH	N/A
PLAN 2040 ID	DK-400

Project Cost Estimate

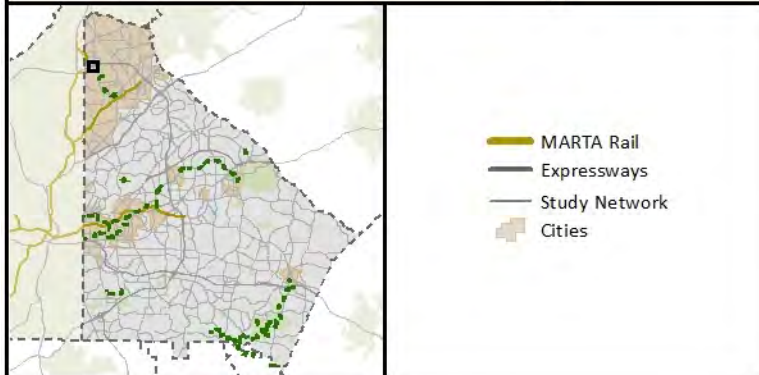
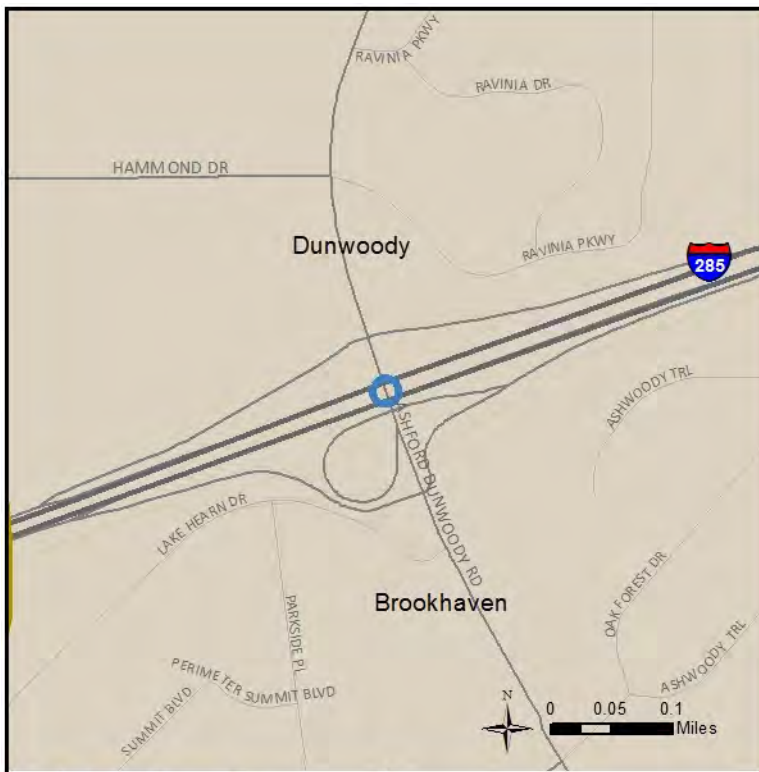
ENGINEERING COST	\$2,863,000
RIGHT-OF-WAY COST	(with Construction)
CONSTRUCTION COST	\$28,633,000
TOTAL CAPITAL COST	\$31,496,000
OPERATIONS AND MAINTENANCE COST	\$2,863,000

Project Implementation

LOCAL LEAD	Dunwoody
PERCENT LOCATION (Pct)	Dunwoody (100)

Funding Considerations

On the National Highway System		Activity Center	
ASTRoMaP/ Regional Thoroughfare Network		Economic Development Area	X
State Route	X	LCI Area	X
Multimodal Project	X	Equitable Target Area	



31 signal upgrades on Briarcliff Road / Clairmont Road / Church Street

Project 1675
Tier 1-GDOT

Project Description

Upgrades to approximately 31 signals on Briarcliff (from Sheridan Rd to Johnson Rd), Clifton (from Briarcliff Rd to N Decatur Rd), Clairmont (from LaVista Rd to N Decatur Rd), and Church St (from N Decatur Rd to Bell St).

Project Details

PROJECT ID	1675
LOCATION	31 signal upgrades on Briarcliff Rd/ Clairmont Rd/ Church St
EXTENTS	N/A
LENGTH	0.17 miles
PLAN 2040 ID	DK-344C

Project Cost Estimate

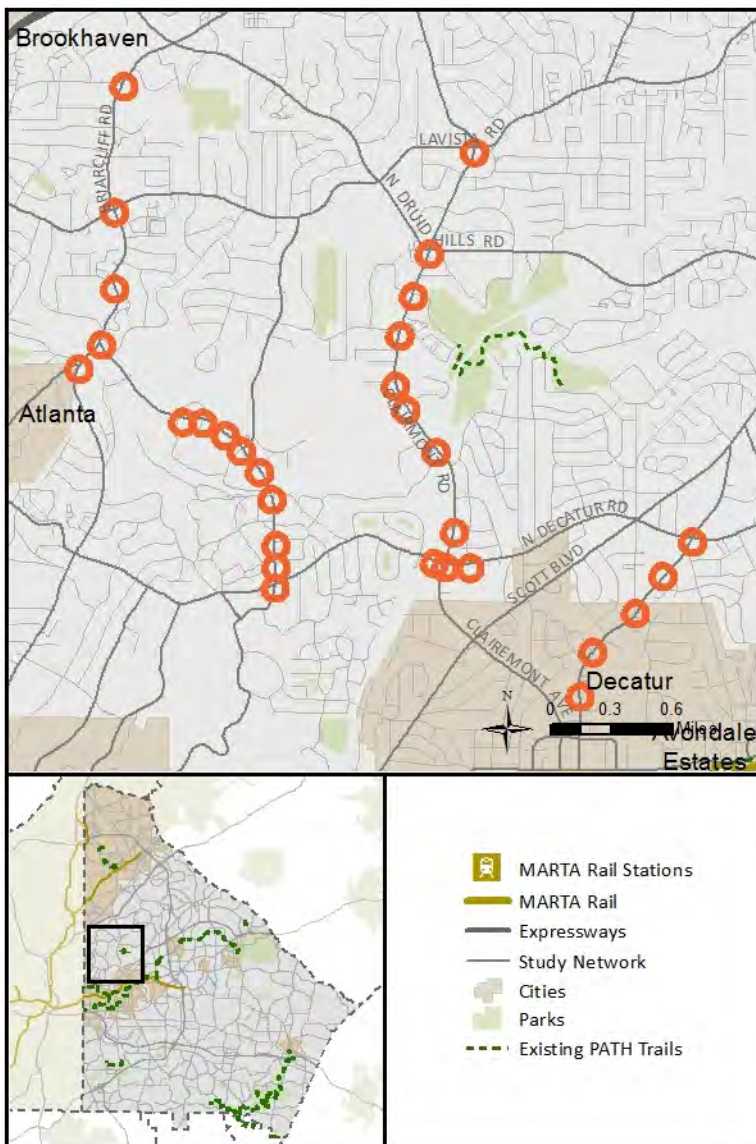
ENGINEERING COST	\$ -
RIGHT-OF-WAY COST	\$ -
CONSTRUCTION COST	\$5,011,616
TOTAL CAPITAL COST	\$5,011,616
OPERATIONS AND MAINTENANCE COST	\$501,000

Project Implementation

LOCAL LEAD	GDOT - DeKalb County
PERCENT LOCATION (Pct)	unincorporated DeKalb (90), Decatur (10)

Funding Considerations

On the National Highway System	X	Activity Center	X
ASTRoMaP/ Regional Thoroughfare Network		Economic Development Area	X
State Route	X	LCI Area	X
		Equitable Target Area	X



40 signal upgrades in/around Downtown Decatur

**Project 1676
Tier 1-GDOT**

Project Description

Upgrades to approximately 40 signals in/ around Downtown Decatur - Howard Ave, E Lake Rd, W Ponce de Leon, Clairmont Ave, Trinity Pl, Commerce Dr loop, Church St.

Project Details

PROJECT ID	1676
LOCATION	40 signal upgrades in/around Downtown Decatur
EXTENTS	N/A
LENGTH	0.23 miles
PLAN 2040 ID	DK-344A

Project Cost Estimate

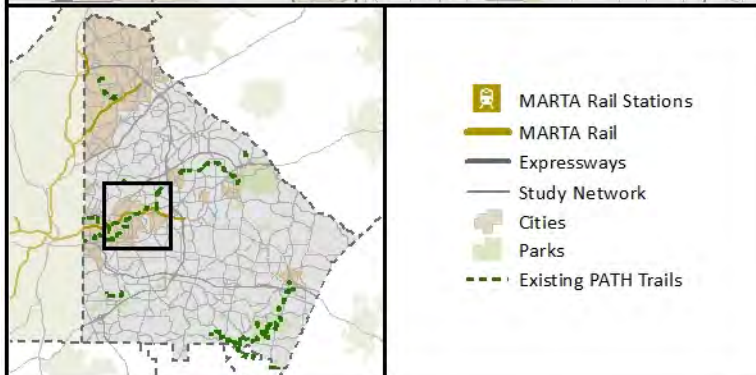
ENGINEERING COST	\$200,000
RIGHT-OF-WAY COST	\$500,000
CONSTRUCTION COST	\$6,042,412
TOTAL CAPITAL COST	\$6,742,412
OPERATIONS AND MAINTENANCE COST	\$604,000

Project Implementation

LOCAL LEAD	GDOT - Avondale / Decatur
PERCENT LOCATION (Pct)	unincorporated DeKalb (3), Avondale (18), Decatur (79)

Funding Considerations

On the National Highway System	X	Activity Center	X
ASTRoMaP/ Regional Thoroughfare Network		Economic Development Area	X
State Route	X	LCI Area	X
		Equitable Target Area	X





Oakdale Road Bicycle Improvements

Project 1683
Tier 3

Project Description

Improve access for bikes along this corridor. Potential improvements could include sharrows, a sidepath, or bike lanes as determined by right of way constraints.

Project Details

PROJECT ID	1683
LOCATION	Oakdale Rd
EXTENTS	From N Decatur Rd to DeKalb Ave
LENGTH	2.05 miles
PLAN 2040 ID	N/A

Project Cost Estimate

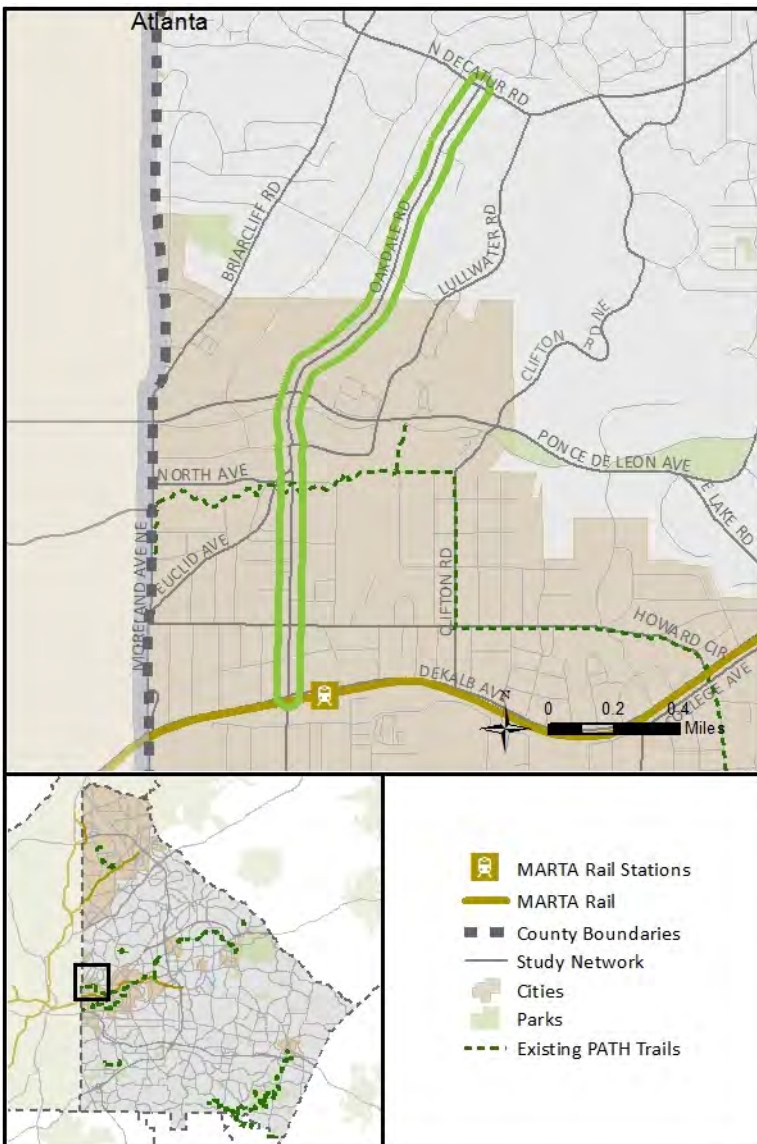
ENGINEERING COST	\$150,000
RIGHT-OF-WAY COST	\$1,500,000
CONSTRUCTION COST	\$1,500,000
TOTAL CAPITAL COST	\$3,150,000
OPERATIONS AND MAINTENANCE COST	\$320,000

Project Implementation

LOCAL LEAD	DeKalb / Atlanta
PROJECT LOCATION (Pct)	unincorporated DeKalb (35), Atlanta (65)

Funding Considerations

On State Route		Activity Center	X
Priority Bike Network		Economic Development Area	
1/2-mile from Premium Transit (existing / future)	X	LCI Area	X
1/4-Mile from Local Bus (existing / future)	X	Equitable Target Area	
1/4-Mile from School, Park, or Community Center	X		



Ponce de Leon Avenue Bicycle Improvements

Project 1685
Tier 2B

Project Description

Improve access for bikes along this corridor using the existing adjacent linear park system. Sidepath was assumed for this 0.6-mile corridor, but a detailed corridor study is needed to determine recommended improvements.

Project Details

PROJECT ID	1685
LOCATION	Ponce de Leon Ave/ W Ponce de Leon Ave
EXTENTS	From Scott Boulevard to St. Charles Ave
LENGTH	2.27 miles
PLAN 2040 ID	N/A

Project Cost Estimate

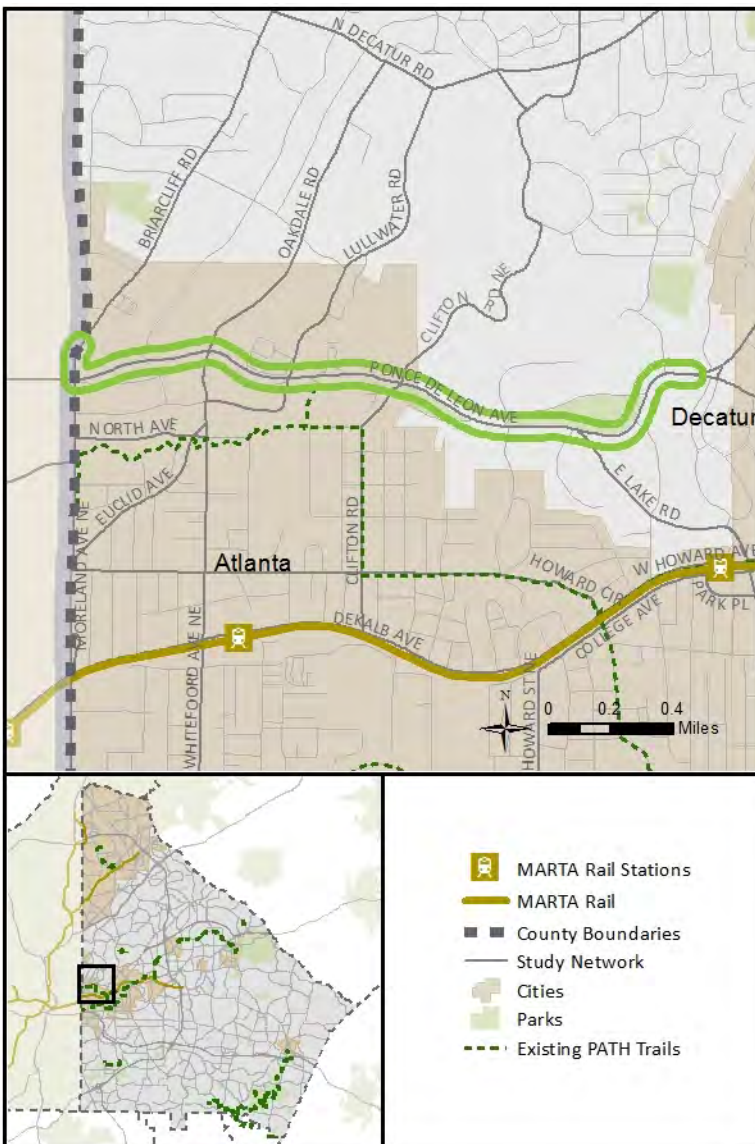
ENGINEERING COST	\$50,000
RIGHT-OF-WAY COST	\$450,000
CONSTRUCTION COST	\$450,000
TOTAL CAPITAL COST	\$950,000
OPERATIONS AND MAINTENANCE COST	\$100,000

Project Implementation

LOCAL LEAD	DeKalb / Atlanta
PROJECT LOCATION (Pct)	unincorporated DeKalb (45), Atlanta (55)

Funding Considerations

On State Route	X	Activity Center	X
Priority Bike Network	X	Economic Development Area	
1/2-mile from Premium Transit (existing / future)		LCI Area	
1/4-Mile from Local Bus (existing / future)	X	Equitable Target Area	
1/4-Mile from School, Park, or Community Center	X		



Briarwood Road Pedestrian Improvements

Project 1695
CITY

Project Description

Install sidewalks and improve pedestrian crossings along this corridor. Project assumes approximately 0.99 miles of moderate grading.

Project Details

PROJECT ID	1695
LOCATION	Briarwood Rd
EXTENTS	From N Druid Hills Rd to Buford Hwy
LENGTH	0.99 miles
PLAN 2040 ID	N/A

Project Cost Estimate

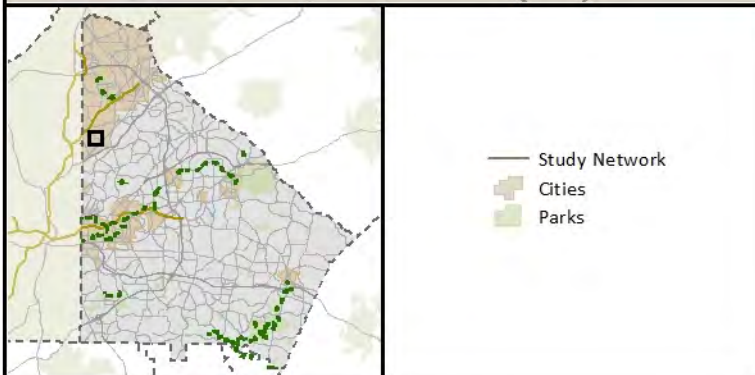
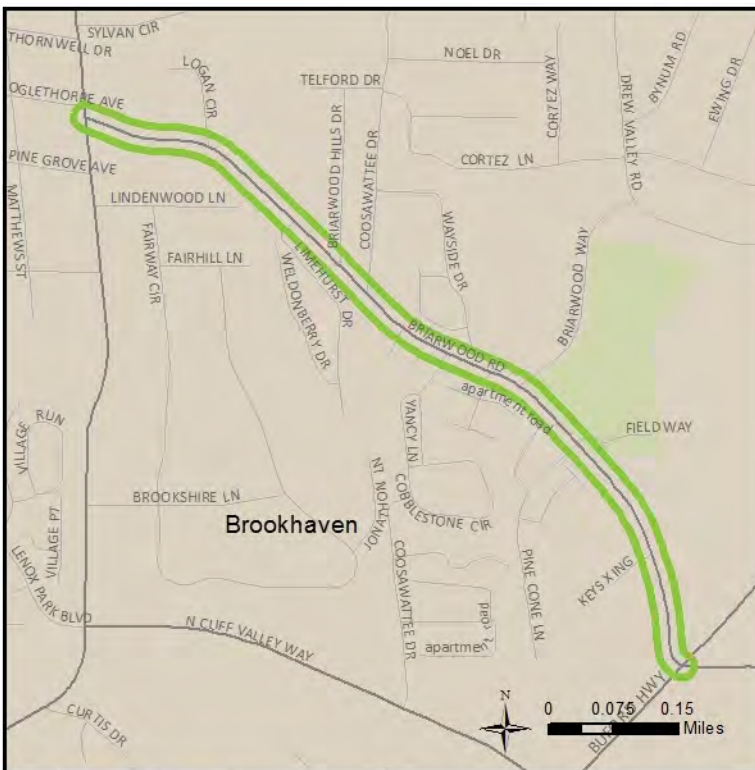
ENGINEERING COST	\$30,000
RIGHT-OF-WAY COST	\$1,039,500
CONSTRUCTION COST	\$300,000
TOTAL CAPITAL COST	\$1,369,500
OPERATIONS AND MAINTENANCE COST	\$40,000

Project Implementation

LOCAL LEAD	Brookhaven
PROJECT LOCATION (Pct)	Brookhaven (100)

Funding Considerations

On State Route		Activity Center	
Priority Bike Network		Economic Development Area	
1/2-mile from Premium Transit (existing / future)	X	LCI Area	X
1/4-Mile from Local Bus (existing / future)	X	Equitable Target Area	
1/4-Mile from School, Park, or Community Center			





**Mount Vernon Road at Ashford Dunwoody Road
Intersection Improvements**

**Project 1702
CITY**

Project Description

Intersection Improvements

Project Details

PROJECT ID	1702
LOCATION	Mt Vernon Rd @ Ashford Dunwoody Rd
EXTENTS	N/A
LENGTH	N/A
PLAN 2040 ID	N/A

Project Cost Estimate

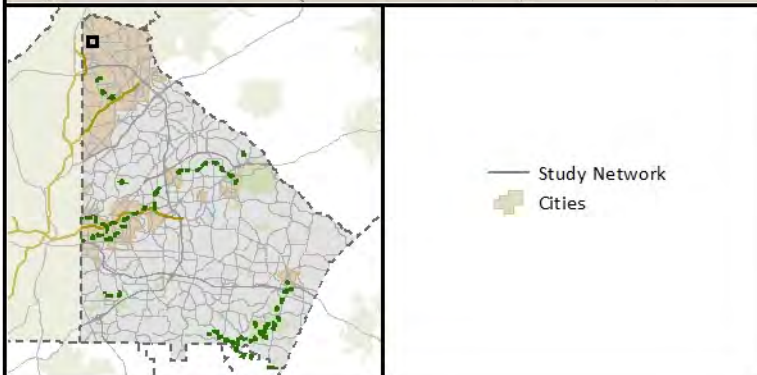
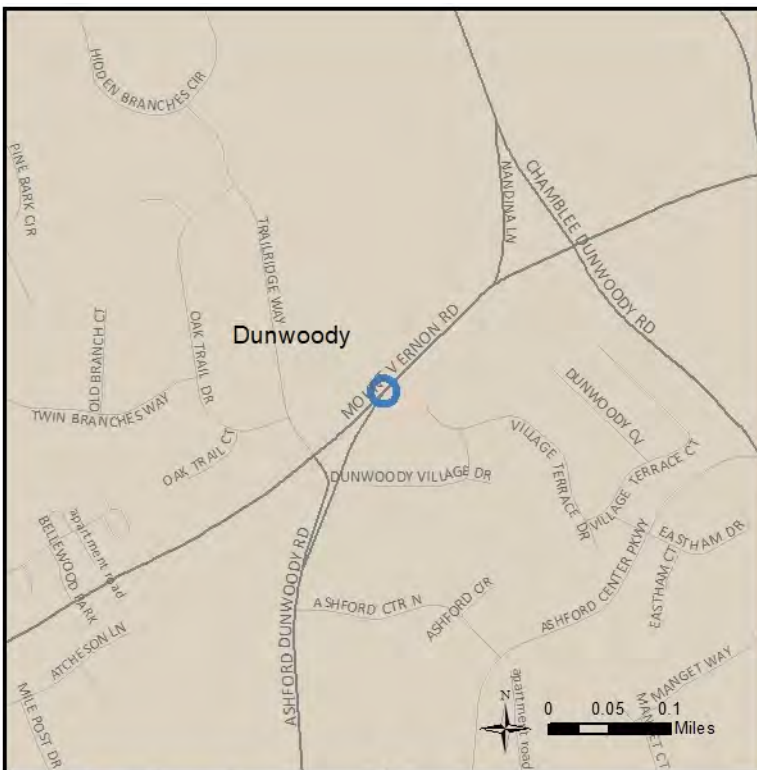
ENGINEERING COST	\$94,000
RIGHT-OF-WAY COST	\$ -
CONSTRUCTION COST	\$940,000
TOTAL CAPITAL COST	\$1,034,000
OPERATIONS AND MAINTENANCE COST	\$94,000

Project Implementation

LOCAL LEAD	Dunwoody
PERCENT LOCATION (Pct)	Dunwoody (100)

Funding Considerations

On the National Highway System	Activity Center	
ASTRoMaP/ Regional Thoroughfare Network	Economic Development Area	X
State Route	LCI Area	X
Multimodal Project	X Equitable Target Area	





**Mount Vernon Road at Chamblee Dunwoody Road
Intersection Improvements**

**Project 1703
CITY**

Project Description

Intersection Improvements

Project Details

PROJECT ID	1703
LOCATION	Mt Vernon Rd @ Chamblee Dunwoody Rd
EXTENTS	N/A
LENGTH	N/A
PLAN 2040 ID	N/A

Project Cost Estimate

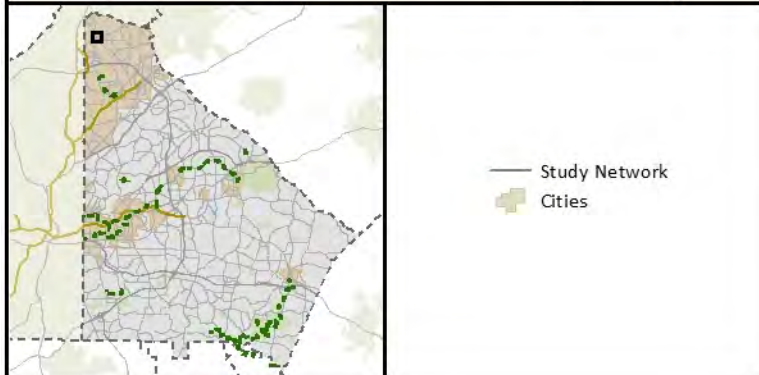
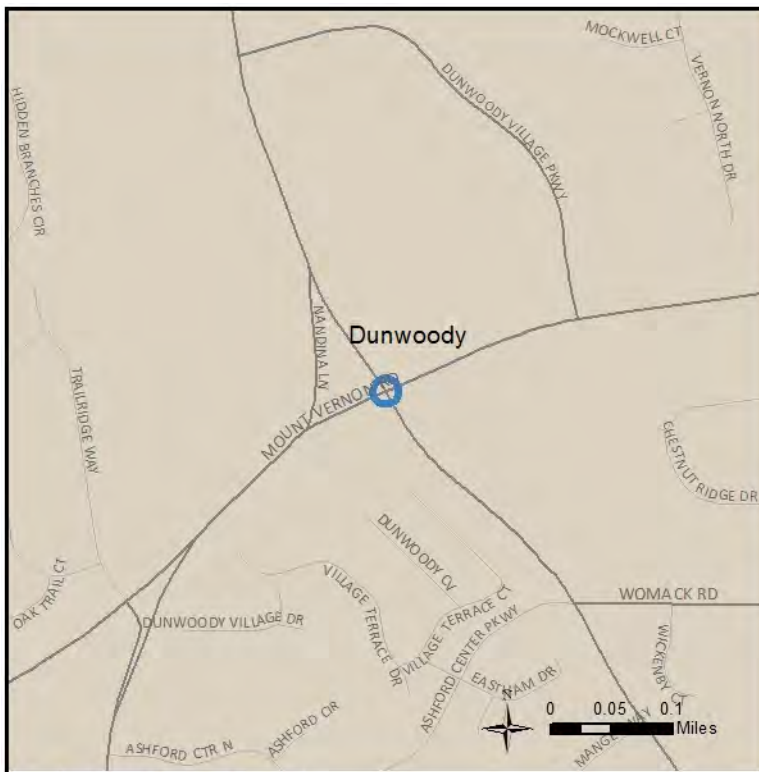
ENGINEERING COST	\$225,000
RIGHT-OF-WAY COST	\$225,000
CONSTRUCTION COST	\$2,250,000
TOTAL CAPITAL COST	\$2,700,000
OPERATIONS AND MAINTENANCE COST	\$225,000

Project Implementation

LOCAL LEAD	Dunwoody
PERCENT LOCATION (Pct)	Dunwoody (100)

Funding Considerations

On the National Highway System		Activity Center	
ASTRoMaP/ Regional Thoroughfare Network		Economic Development Area	
State Route		LCI Area	X
Multimodal Project	X	Equitable Target Area	



N. Druid Hills Road at Lawrenceville Highway / Highway 78 Exit and Entry Ramp Improvements

**Project 1730
Tier 1-GDOT**

Project Description

Intersection improvements to improve efficiency and operations.

Project Details

PROJECT ID	1730
LOCATION	N Druid Hills Rd @ Lawrenceville Hwy/ Hwy 78 WB Exit Ramp/ 78 EB Entry Ramp
EXTENTS	N/A
LENGTH	N/A
PLAN 2040 ID	N/A

Project Cost Estimate

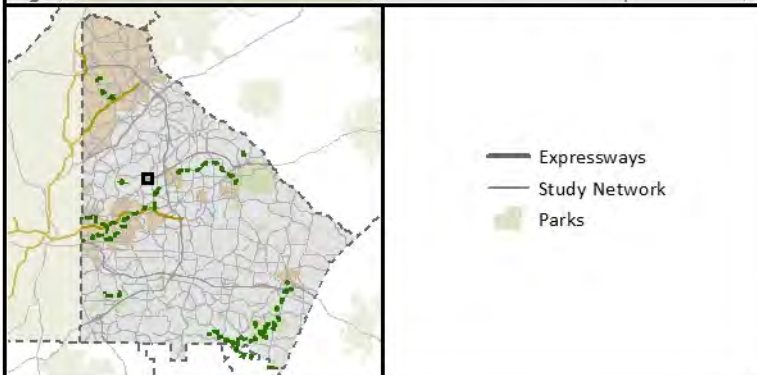
ENGINEERING COST	\$177,000
RIGHT-OF-WAY COST	\$321,000
CONSTRUCTION COST	\$1,770,000
TOTAL CAPITAL COST	\$2,268,000
OPERATIONS AND MAINTENANCE COST	\$177,000

Project Implementation

LOCAL LEAD	GDOT - DeKalb County
PERCENT LOCATION (Pct)	unincorporated DeKalb (100)

Funding Considerations

On the National Highway System		Activity Center	
ASTRoMaP/ Regional Thoroughfare Network		Economic Development Area	X
State Route	X	LCI Area	
Multimodal Project	X	Equitable Target Area	





**Hugh Howell Road at Lawrenceville Highway
Intersection Improvements**

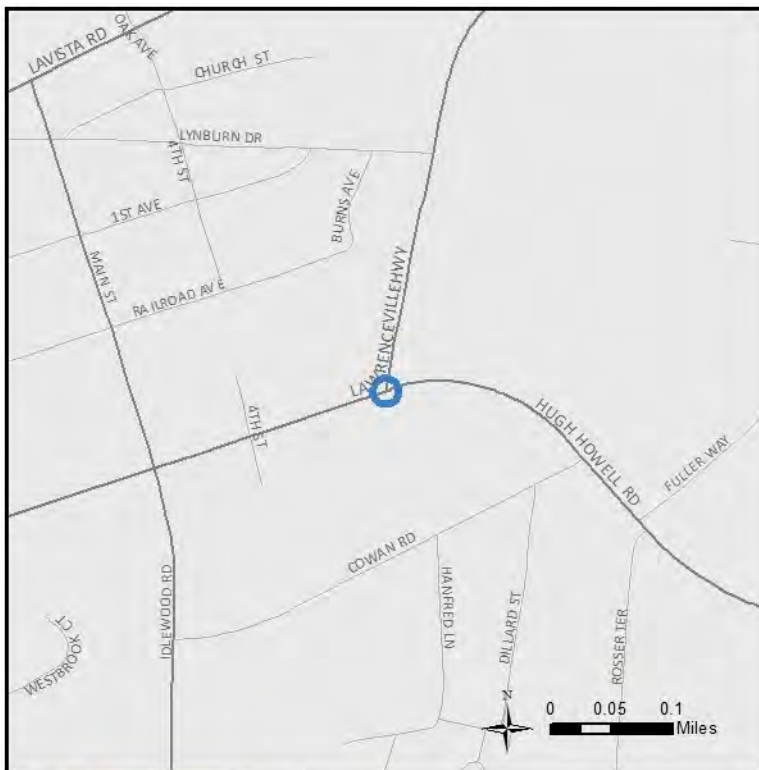
**Project 1736
Tier 1-GDOT**

Project Description

Intersection improvements.

Project Details

PROJECT ID	1736
LOCATION	Hugh Howell Rd @ Lawrenceville Hwy
EXTENTS	N/A
LENGTH	N/A
PLAN 2040 ID	N/A

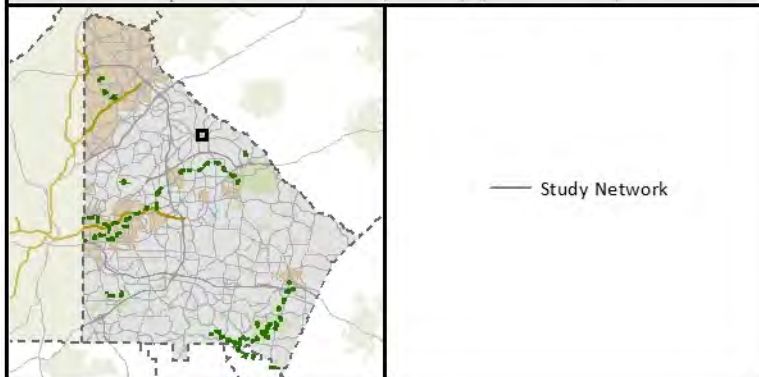


Project Cost Estimate

ENGINEERING COST	\$400,000
RIGHT-OF-WAY COST	\$ -
CONSTRUCTION COST	\$4,000,000
TOTAL CAPITAL COST	\$4,400,000
OPERATIONS AND MAINTENANCE COST	\$400,000

Project Implementation

LOCAL LEAD	GDOT - DeKalb County
PERCENT LOCATION (Pct)	unincorporated DeKalb (100)



Funding Considerations

On the National Highway System		Activity Center	
ASTRoMaP/ Regional Thoroughfare Network		Economic Development Area	
State Route	X	LCI Area	X
Multimodal Project	X	Equitable Target Area	



N. Indian Creek at Jackson Drive Pedestrian Improvements

Project 1804
CITY

Project Description

Install a pedestrian crossing to assist with access to the library.

Project Details

PROJECT ID	1804
LOCATION	N Indian Creek Dr @ approx. Jackson Dr
EXTENTS	N/A
LENGTH	N/A
PLAN 2040 ID	N/A

Project Cost Estimate

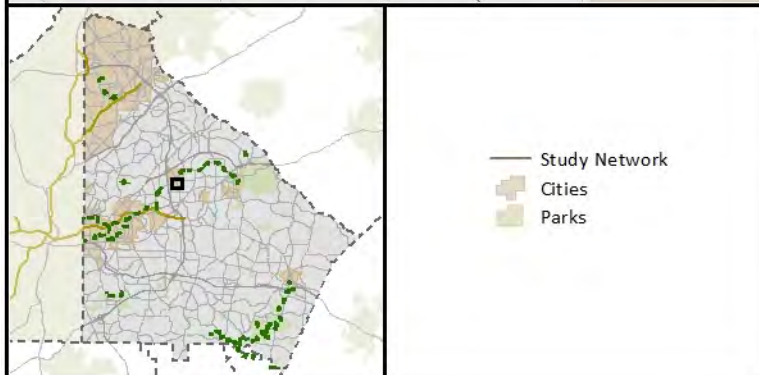
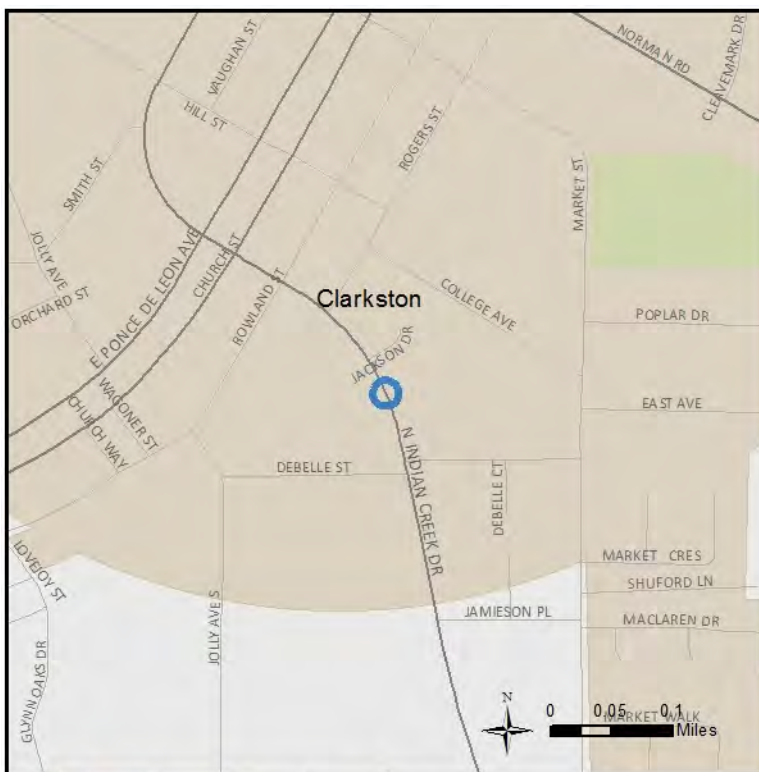
ENGINEERING COST	\$20,000
RIGHT-OF-WAY COST	\$ -
CONSTRUCTION COST	\$150,000
TOTAL CAPITAL COST	\$170,000
OPERATIONS AND MAINTENANCE COST	\$40,000

Project Implementation

LOCAL LEAD	Clarkston
PERCENT LOCATION (Pct)	Clarkston (100)

Funding Considerations

On the National Highway System	Activity Center		
ASTRoMaP/ Regional Thoroughfare Network	Economic Development Area		
State Route	LCI Area		X
Multimodal Project	X	Equitable Target Area	X





Briarcliff Road at Clifton Road Intersection Improvements

**Project 1875
Tier 2C**

Project Description

Intersection improvements including turn lanes and signal timing to reduce vehicular delay (and possibly a realignment of the intersection from Briarcliff Rd to Clifton Rd) and pedestrian improvements as needed.

Project Details

PROJECT ID	1875
LOCATION	Briarcliff Rd @ Clifton Rd
EXTENTS	N/A
LENGTH	N/A
PLAN 2040 ID	N/A

Project Cost Estimate

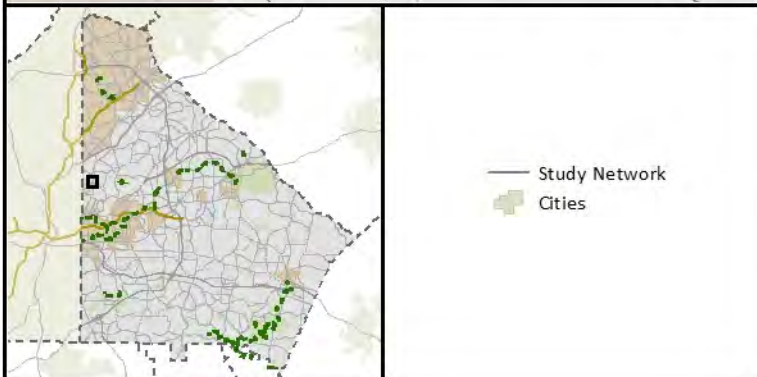
ENGINEERING COST	\$674,000
RIGHT-OF-WAY COST	\$633,000
CONSTRUCTION COST	\$6,735,000
TOTAL CAPITAL COST	\$8,041,000
OPERATIONS AND MAINTENANCE COST	\$674,000

Project Implementation

LOCAL LEAD	DeKalb County
PERCENT LOCATION (Pct)	unincorporated DeKalb (100)

Funding Considerations

On the National Highway System		Activity Center	
ASTRoMaP/ Regional Thoroughfare Network		Economic Development Area	
State Route	X	LCI Area	
Multimodal Project	X	Equitable Target Area	X





Clifton Road at Houston Mill Road Intersection Improvements

**Project 1880
Tier 3**

Project Description

Operational and pedestrian improvements

Project Details

PROJECT ID	1880
LOCATION	Clifton Rd @ Houston Mill Rd
EXTENTS	N/A
LENGTH	N/A
PLAN 2040 ID	N/A

Project Cost Estimate

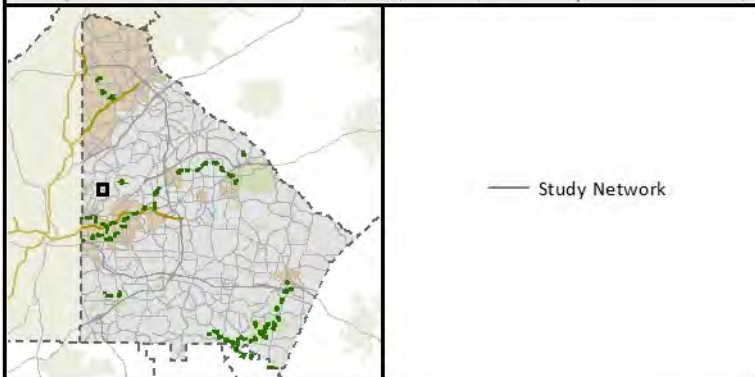
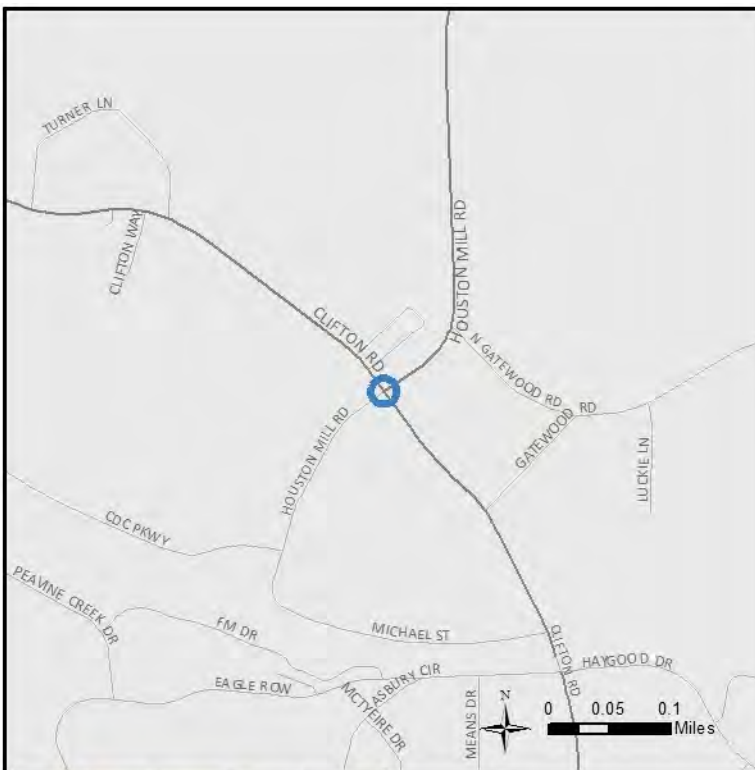
ENGINEERING COST	\$94,000
RIGHT-OF-WAY COST	\$ -
CONSTRUCTION COST	\$940,000
TOTAL CAPITAL COST	\$1,034,000
OPERATIONS AND MAINTENANCE COST	\$94,000

Project Implementation

LOCAL LEAD	DeKalb County
PERCENT LOCATION (Pct)	unincorporated DeKalb (100)

Funding Considerations

On the National Highway System		Activity Center	
ASTRoMaP/ Regional Thoroughfare Network		Economic Development Area	X
State Route		LCI Area	
Multimodal Project	X	Equitable Target Area	



Mountain View Drive / Sheppard Road Pedestrian Improvements

Project 1923
Tier 1

Project Description

Install sidewalks and improve pedestrian crossings along this corridor. Project assumes approximately 0.89 miles of severe grading.

Project Details

PROJECT ID	1923
LOCATION	Mountain View Dr/ Sheppard Rd
EXTENTS	From Memorial Dr to Owens Mill Ct
LENGTH	0.96 miles
PLAN 2040 ID	N/A

Project Cost Estimate

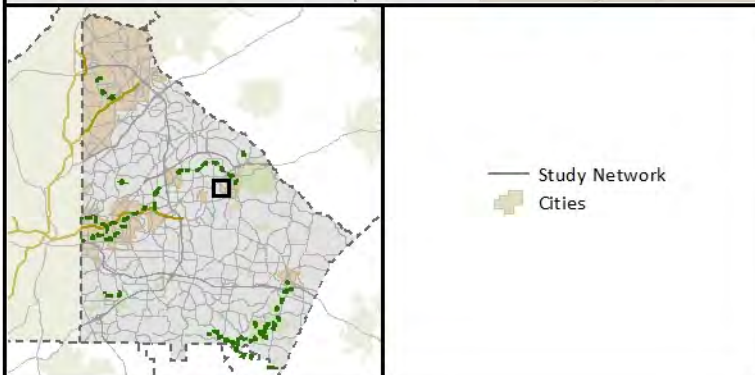
ENGINEERING COST	\$50,000
RIGHT-OF-WAY COST	\$1,023,500
CONSTRUCTION COST	\$450,000
TOTAL CAPITAL COST	\$1,523,500
OPERATIONS AND MAINTENANCE COST	\$40,000

Project Implementation

LOCAL LEAD	DeKalb County
PROJECT LOCATION (Pct)	unincorporated DeKalb (90), Stone Mountain (10)

Funding Considerations

On State Route		Activity Center	
Priority Bike Network		Economic Development Area	
1/2-mile from Premium Transit (existing / future)		LCI Area	
1/4-Mile from Local Bus (existing / future)	X	Equitable Target Area	
1/4-Mile from School, Park, or Community Center			





Covington Highway and Hillvale Road/ Wellington Circle Intersection Improvements

Project 1937
Tier 1-GDOT

Project Description

Intersection realignment with pedestrian safety improvements.

Project Details

PROJECT ID	1937
LOCATION	Covington Hwy @ Hillvale Rd/ Wellington Cir
EXTENTS	N/A
LENGTH	N/A
PLAN 2040 ID	N/A

Project Cost Estimate

ENGINEERING COST	\$111,000
RIGHT-OF-WAY COST	\$366,000
CONSTRUCTION COST	\$1,110,000
TOTAL CAPITAL COST	\$1,587,000
OPERATIONS AND MAINTENANCE COST	\$111,000

Project Implementation

LOCAL LEAD	GDOT - DeKalb County
PERCENT LOCATION (Pct)	unincorporated DeKalb (100)

Funding Considerations

On the National Highway System		Activity Center	
ASTRoMaP/ Regional Thoroughfare Network		Economic Development Area	
State Route	X	LCI Area	
Multimodal Project	X	Equitable Target Area	X





N. Druid Hills Road at Briarwood Road Pedestrian Improvements

Project 1946
CITY

Project Description

Improve access for pedestrians at this location. Repair damaged sidewalks and improve crossings.

Project Details

PROJECT ID	1946
LOCATION	N Druid Hills Rd @ Briarwood Rd NE
EXTENTS	N/A
LENGTH	N/A
PLAN 2040 ID	N/A

Project Cost Estimate

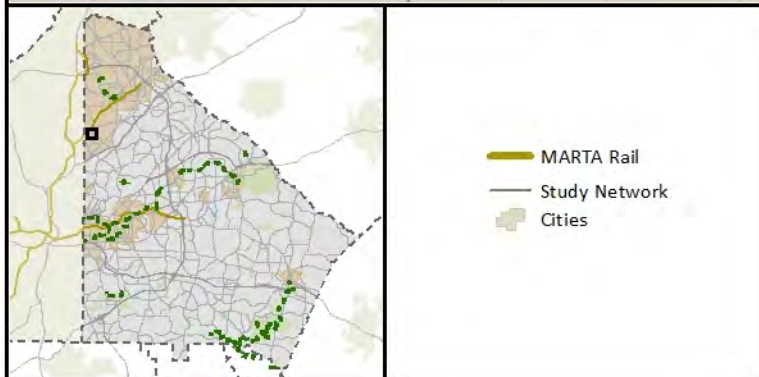
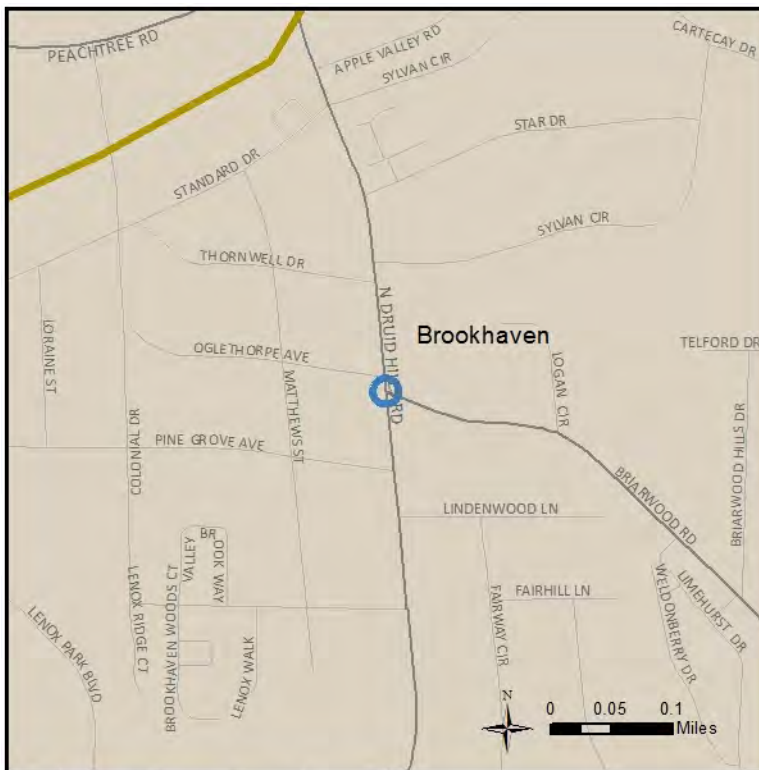
ENGINEERING COST	\$30,000
RIGHT-OF-WAY COST	\$670,000
CONSTRUCTION COST	\$260,000
TOTAL CAPITAL COST	\$960,000
OPERATIONS AND MAINTENANCE COST	\$20,000

Project Implementation

LOCAL LEAD	Brookhaven
PERCENT LOCATION (Pct)	Brookhaven (100)

Funding Considerations

On the National Highway System	Activity Center	
ASTRoMaP/ Regional Thoroughfare Network	Economic Development Area	
State Route	LCI Area	X
Multimodal Project	X Equitable Target Area	X



**N. Clarendon Road at E. Ponce de Leon Avenue
Intersection Improvements**

**Project 1958
Tier 1**

Project Description

Signal upgrade with railroad preemption - The signal currently doesn't have the ability to change when the train comes.

Project Details

PROJECT ID	1958
LOCATION	N Clarendon Rd @ E Ponce de Leon Ave
EXTENTS	N/A
LENGTH	N/A
PLAN 2040 ID	N/A

Project Cost Estimate

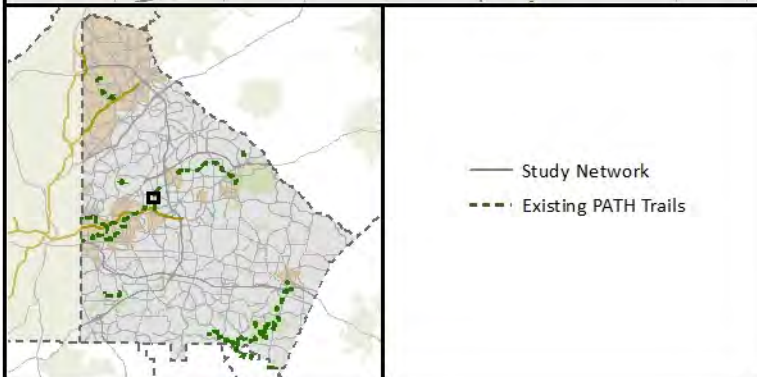
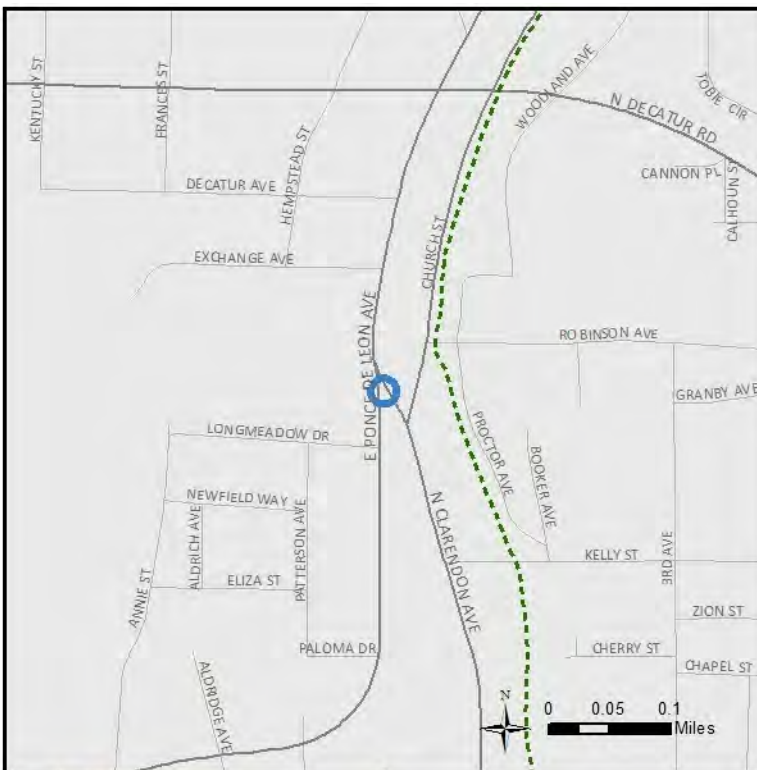
ENGINEERING COST	\$11,000
RIGHT-OF-WAY COST	\$ -
CONSTRUCTION COST	\$110,000
TOTAL CAPITAL COST	\$121,000
OPERATIONS AND MAINTENANCE COST	\$11,000

Project Implementation

LOCAL LEAD	DeKalb County
PERCENT LOCATION (Pct)	unincorporated DeKalb (100)

Funding Considerations

On the National Highway System		Activity Center	
ASTRoMaP/ Regional Thoroughfare Network		Economic Development Area	
State Route		LCI Area	
Multimodal Project	X	Equitable Target Area	



Goldsmith Road at E. Ponce de Leon Avenue Railroad Safety Improvements

**Project 1962
Tier 1**

Project Description

This location meets the requirements for installation of railroad preemption. The railroad is less than 200 feet from signal and is a safety issue.

Project Details

PROJECT ID	1962
LOCATION	Goldsmith Rd @ E Ponce de Leon Ave
EXTENTS	N/A
LENGTH	N/A
PLAN 2040 ID	N/A

Project Cost Estimate

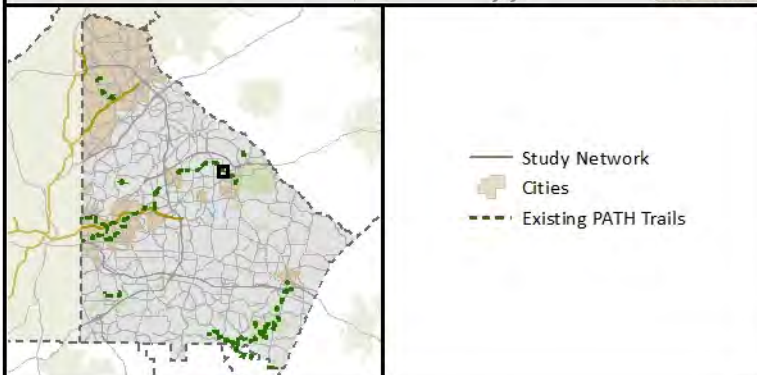
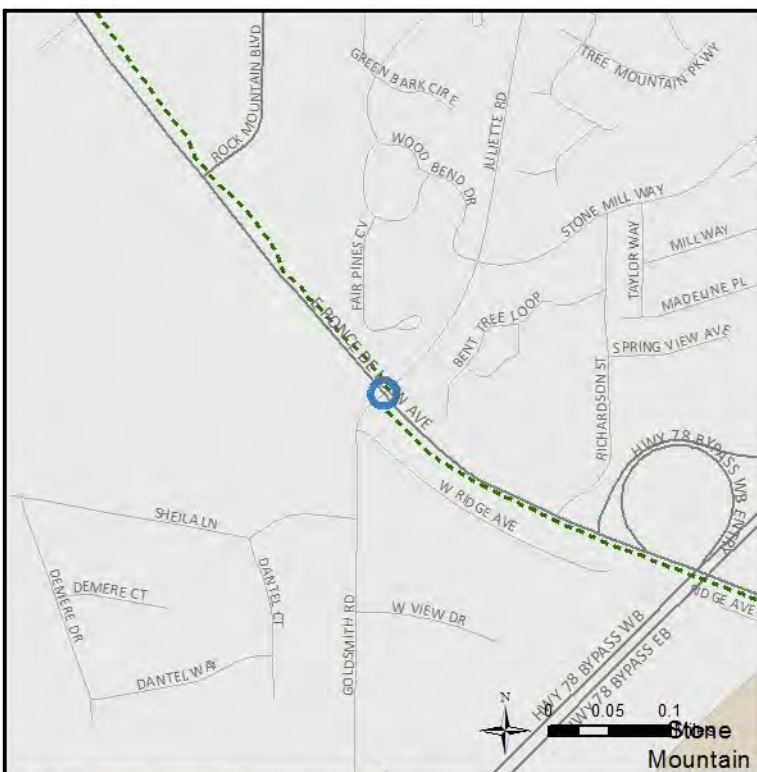
ENGINEERING COST	\$11,000
RIGHT-OF-WAY COST	\$ -
CONSTRUCTION COST	\$110,000
TOTAL CAPITAL COST	\$121,000
OPERATIONS AND MAINTENANCE COST	\$11,000

Project Implementation

LOCAL LEAD	DeKalb County
PERCENT LOCATION (Pct)	unincorporated DeKalb (100)

Funding Considerations

On the National Highway System	Activity Center	
ASTRoMaP/ Regional Thoroughfare Network	Economic Development Area	X
State Route	LCI Area	
Multimodal Project	Equitable Target Area	X





Buford Highway Pedestrian Improvements

**Project 2037
CITY-GDOT**

Project Description

Install additional pedestrian crossings.

Project Details

PROJECT ID	2037
LOCATION	Buford Hwy
EXTENTS	From Chamblee Tucker Rd to English Oak Dr
LENGTH	2.85 miles
PLAN 2040 ID	N/A

Project Cost Estimate

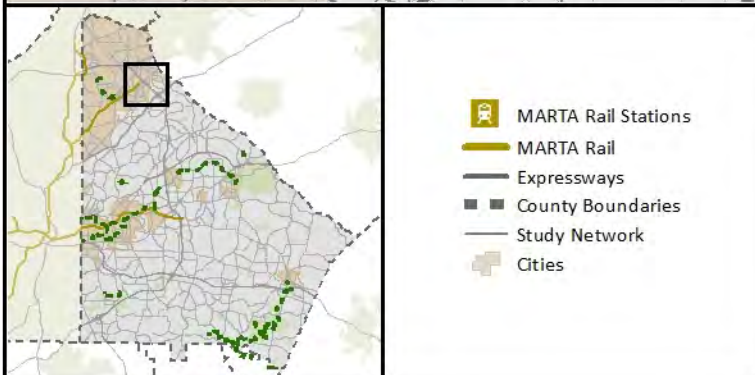
ENGINEERING COST	\$50,000
RIGHT-OF-WAY COST	\$600,000
CONSTRUCTION COST	\$450,000
TOTAL CAPITAL COST	\$1,100,000
OPERATIONS AND MAINTENANCE COST	\$90,000

Project Implementation

LOCAL LEAD	Doraville
PROJECT LOCATION (Pct)	Chamblee (12), Doraville (88)

Funding Considerations

On State Route	X	Activity Center	
Priority Bike Network	X	Economic Development Area	
1/2-mile from Premium Transit (existing / future)	X	LCI Area	X
1/4-Mile from Local Bus (existing / future)	X	Equitable Target Area	
1/4-Mile from School, Park, or Community Center			



Chamblee Tucker Road, Road Diet - Phase I

Project 2063
Tier 1

Project Description

Road diet to include two through lanes and a center left-turn lane and bike lanes. Operational and pedestrian improvements will also be made at key locations along the corridor.

Project Details

PROJECT ID	2063
LOCATION	Chamblee Tucker Rd
EXTENTS	From Tucker Norcross Rd to LaVista Rd
LENGTH	1.88 miles
PLAN 2040 ID	N/A

Project Cost Estimate

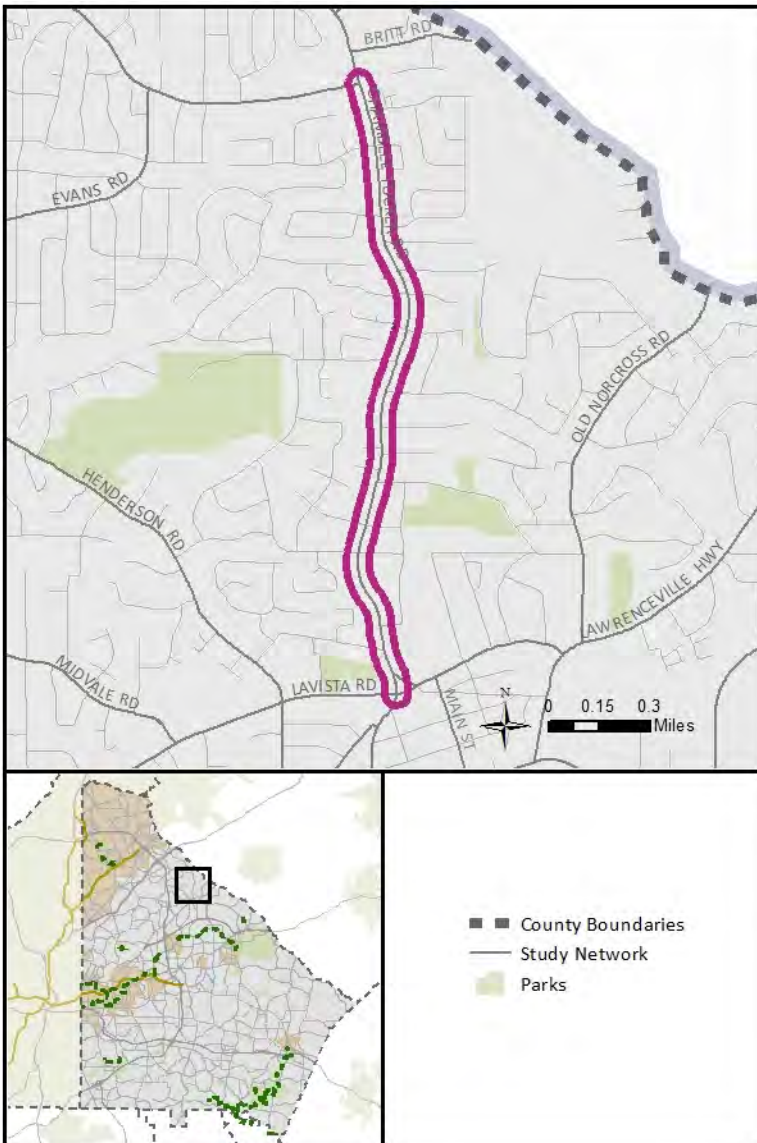
ENGINEERING COST	\$220,000
RIGHT-OF-WAY COST	\$ -
CONSTRUCTION COST	\$2,760,000
TOTAL CAPITAL COST	\$2,980,000
OPERATIONS AND MAINTENANCE COST	\$ -

Project Implementation

LOCAL LEAD	DeKalb County
PERCENT LOCATION (Pct)	unincorporated DeKalb (100)

Funding Considerations

On the National Highway System	Activity Center	X
ASTRoMaP/ Regional Thoroughfare Network	Economic Development Area	
State Route	LCI Area	X
	Equitable Target Area	X





Chamblee Tucker Road, Road Diet - Phase II

Project 2205
Tier 2B

Project Description

Road diet to include two through lanes and a center left-turn lane and bike lanes. Operational and pedestrian improvements will also be made at key locations along the corridor.

Project Details

PROJECT ID	2205
LOCATION	Chamblee Tucker Rd
EXTENTS	From I-285 to Tucker Norcross Rd
LENGTH	2.1 miles
PLAN 2040 ID	N/A

Project Cost Estimate

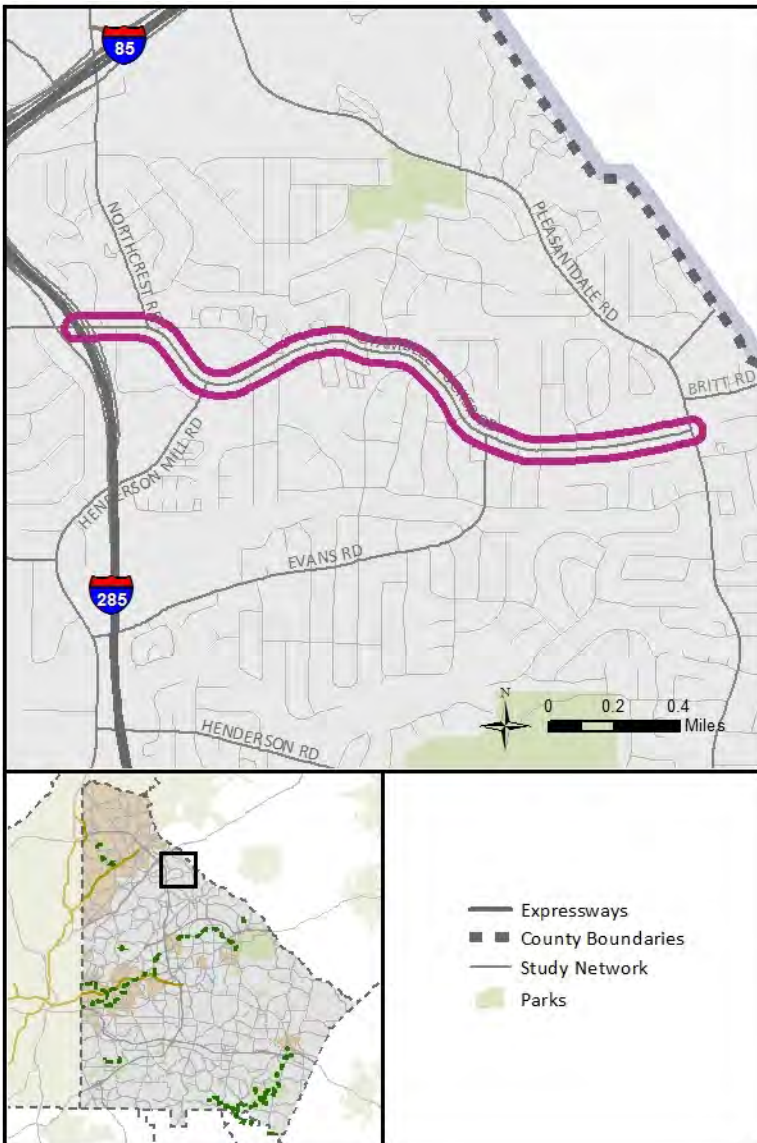
ENGINEERING COST	\$380,000
RIGHT-OF-WAY COST	\$570,000
CONSTRUCTION COST	\$4,850,000
TOTAL CAPITAL COST	\$5,800,000
OPERATIONS AND MAINTENANCE COST	\$ -

Project Implementation

LOCAL LEAD	DeKalb County
PERCENT LOCATION (Pct)	unincorporated DeKalb (100)

Funding Considerations

On the National Highway System	Activity Center	X
ASTRoMaP/ Regional Thoroughfare Network	Economic Development Area	
State Route	LCI Area	
	Equitable Target Area	X



Clairmont Road Bicycle Improvements

Project 2230
CITY

Project Description

Improve access for bikes along this corridor. Sidepath was assumed for this 2.2-mile corridor, but a detailed corridor study is needed to determine recommended improvements.

Project Details

PROJECT ID	2230
LOCATION	Clairmont Rd
EXTENTS	From Peachtree Blvd to Buford Hwy
LENGTH	2.22 miles
PLAN 2040 ID	N/A

Project Cost Estimate

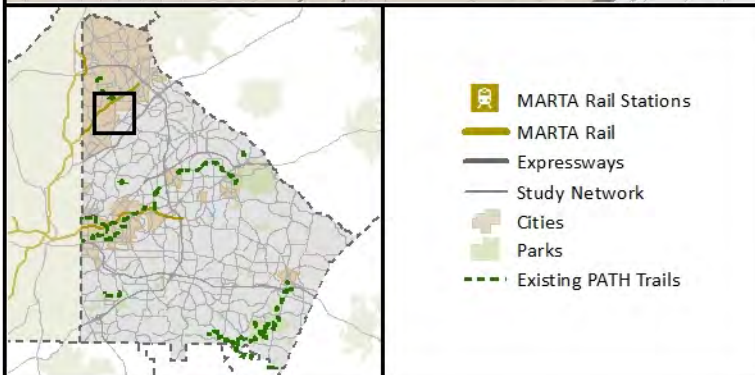
ENGINEERING COST	\$170,000
RIGHT-OF-WAY COST	\$1,657,500
CONSTRUCTION COST	\$1,660,000
TOTAL CAPITAL COST	\$3,487,500
OPERATIONS AND MAINTENANCE COST	\$350,000

Project Implementation

LOCAL LEAD	DeKalb / Brookhaven / Chamblee
PROJECT LOCATION (Pct)	Brookhaven (25), Chamblee (75)

Funding Considerations

On State Route		Activity Center	X
Priority Bike Network	X	Economic Development Area	
1/2-mile from Premium Transit (existing / future)	X	LCI Area	X
1/4-Mile from Local Bus (existing / future)	X	Equitable Target Area	X
1/4-Mile from School, Park, or Community Center	X		



Gresham Road / Clifton Church Road Multimodal Corridor Improvements

**Project 2357
Tier 2C**

Project Description

Roadway operational improvements and inclusion of bicycle lanes and sidewalks to connect with PATH trail connection at Clifton Church Rd and Gresham Rd.

Project Details

PROJECT ID	2357
LOCATION	Gresham Rd/Clifton Church Rd
EXTENTS	From Flat Shoals Rd to Clifton Church Rd
LENGTH	1.78 miles
PLAN 2040 ID	N/A

Project Cost Estimate

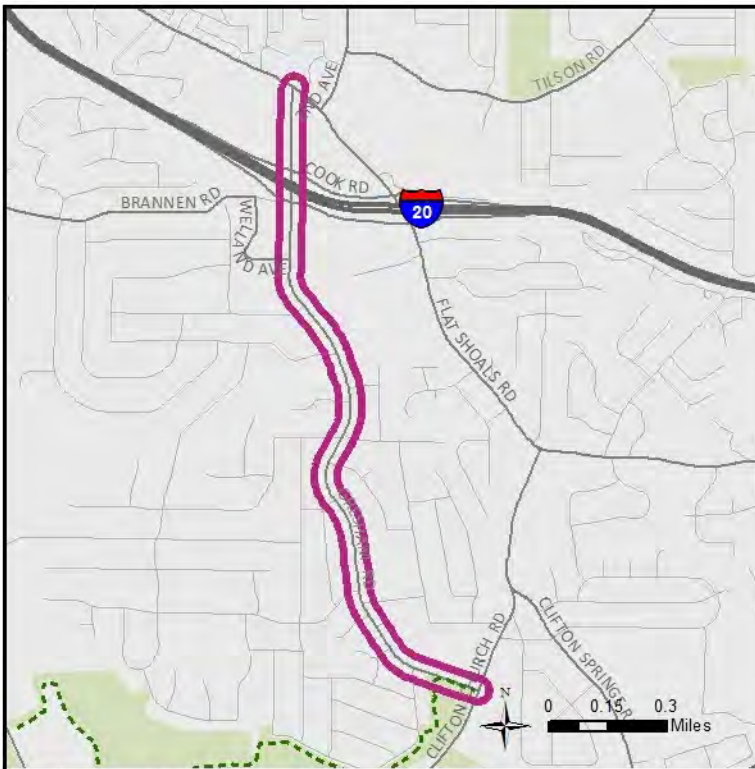
ENGINEERING COST	\$400,000
RIGHT-OF-WAY COST	\$2,130,000
CONSTRUCTION COST	\$5,170,000
TOTAL CAPITAL COST	\$7,700,000
OPERATIONS AND MAINTENANCE COST	\$288,000

Project Implementation

LOCAL LEAD	DeKalb County
PERCENT LOCATION (Pct)	unincorporated DeKalb (100)

Funding Considerations

On the National Highway System	Activity Center	X
ASTRoMaP/ Regional Thoroughfare Network	Economic Development Area	
State Route	LCI Area	
	Equitable Target Area	



Covington Highway Multimodal Corridor Improvements - Phase II

**Project 2681
Tier 1-GDOT**

Project Description

Addition of a landscaped median to include pedestrian (sidewalk and crossing) and bicycle accommodations and operational improvements at key locations along the corridor.

Project Details

PROJECT ID	2681
LOCATION	Covington Hwy
EXTENTS	From S Hairston Rd to Klondike Rd
LENGTH	5.08 miles
PLAN 2040 ID	N/A

Project Cost Estimate

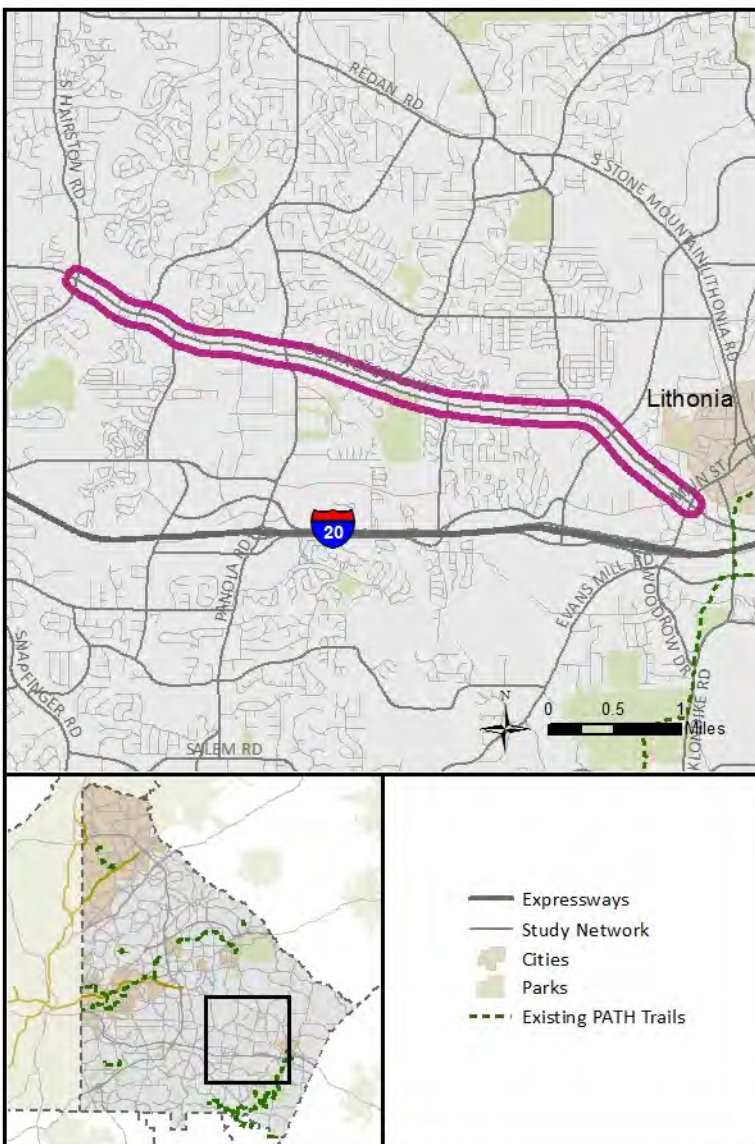
ENGINEERING COST	\$1,880,000
RIGHT-OF-WAY COST	\$7,370,000
CONSTRUCTION COST	\$24,410,000
TOTAL CAPITAL COST	\$33,660,000
OPERATIONS AND MAINTENANCE COST	\$880,000

Project Implementation

LOCAL LEAD	DeKalb County
PERCENT LOCATION (Pct)	unincorporated DeKalb (100)

Funding Considerations

On the National Highway System		Activity Center	X
ASTRoMaP/ Regional Thoroughfare Network	X	Economic Development Area	
State Route	X	LCI Area	X
		Equitable Target Area	X



N. Decatur Road Pedestrian Improvements

Project 2759
Tier 3

Project Description

Install sidewalks and improve pedestrian crossings along this corridor. Project assumes approximately 1.92 miles of severe grading.

Project Details

PROJECT ID	2759
LOCATION	N Decatur Rd
EXTENTS	From E Ponce De Leon Ave to S Indian Creek Dr
LENGTH	1.99 miles
PLAN 2040 ID	N/A

Project Cost Estimate

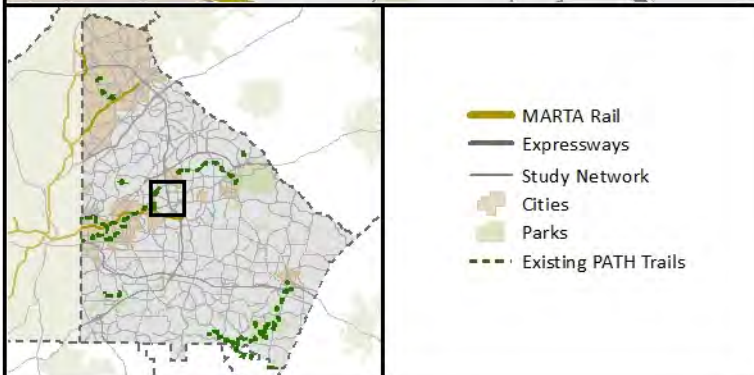
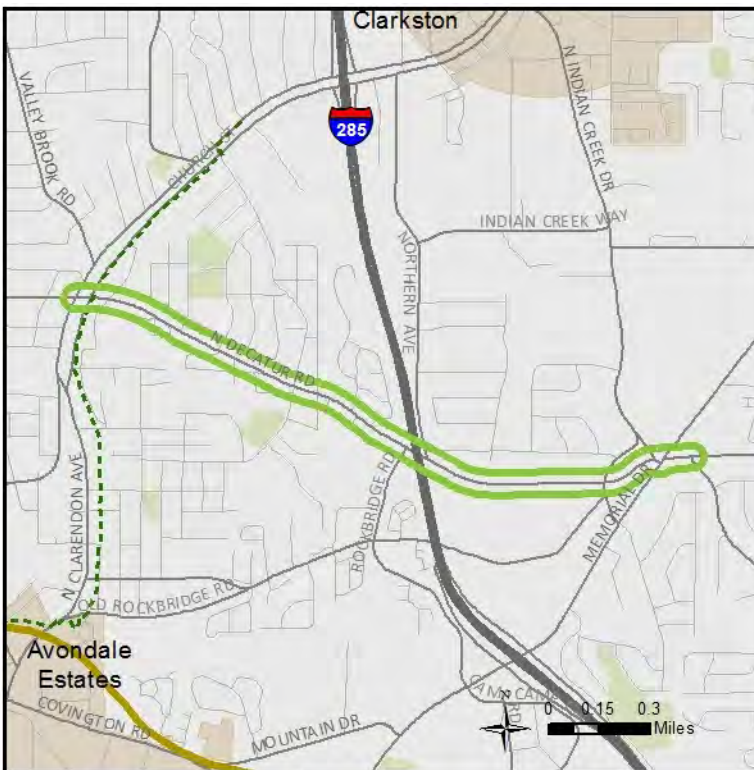
ENGINEERING COST	\$100,000
RIGHT-OF-WAY COST	\$2,208,000
CONSTRUCTION COST	\$960,000
TOTAL CAPITAL COST	\$3,268,000
OPERATIONS AND MAINTENANCE COST	\$80,000

Project Implementation

LOCAL LEAD	DeKalb County
PROJECT LOCATION (Pct)	unincorporated DeKalb (100)

Funding Considerations

On State Route		Activity Center	
Priority Bike Network	X	Economic Development Area	
1/2-mile from Premium Transit (existing / future)		LCI Area	
1/4-Mile from Local Bus (existing / future)	X	Equitable Target Area	
1/4-Mile from School, Park, or Community Center			





N. Druid Hills Road Pedestrian Improvements

Project 2792
CITY

Project Description

Install sidewalks and improve pedestrian crossings along this corridor. Project assumes approximately 1.56 miles of severe grading.

Project Details

PROJECT ID	2792
LOCATION	N Druid Hills Rd
EXTENTS	From Peachtree Rd to E Roxboro Rd
LENGTH	0.97 miles
PLAN 2040 ID	N/A

Project Cost Estimate

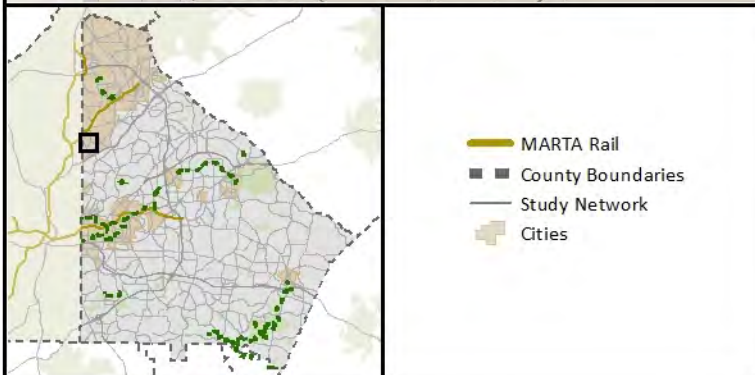
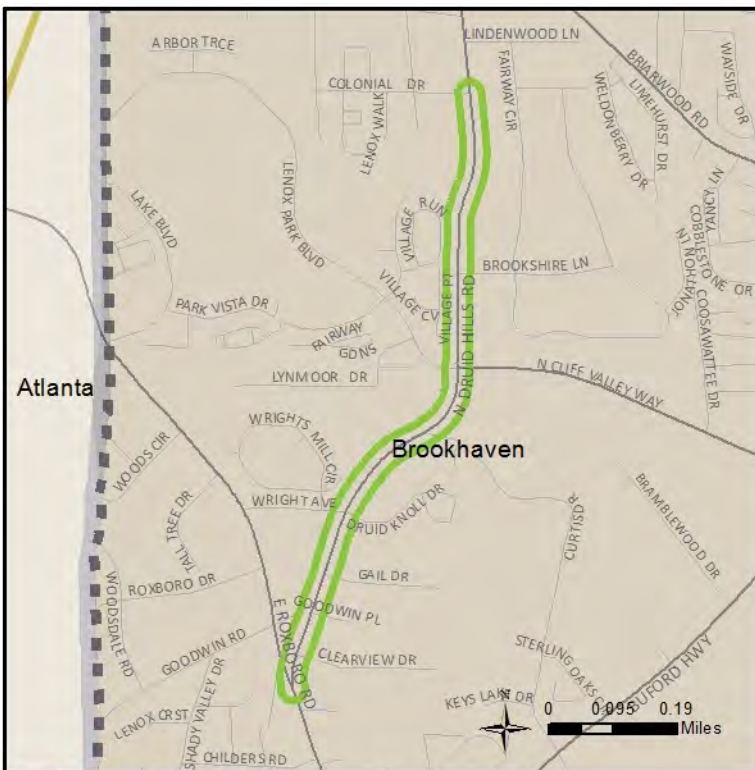
ENGINEERING COST	\$80,000
RIGHT-OF-WAY COST	\$1,794,000
CONSTRUCTION COST	\$780,000
TOTAL CAPITAL COST	\$2,654,000
OPERATIONS AND MAINTENANCE COST	\$60,000

Project Implementation

LOCAL LEAD	Brookhaven
PROJECT LOCATION (Pct)	Brookhaven (100)

Funding Considerations

On State Route		Activity Center	
Priority Bike Network	X	Economic Development Area	
1/2-mile from Premium Transit (existing / future)		LCI Area	
1/4-Mile from Local Bus (existing / future)	X	Equitable Target Area	
1/4-Mile from School, Park, or Community Center			



Rowland Road Pedestrian Improvements

**Project 2805
Tier 2B**

Project Description

Install sidewalks and improve pedestrian crossings along this corridor. Project assumes approximately 2.0 miles of severe grading.

Project Details

PROJECT ID	2805
LOCATION	Rowland Rd
EXTENTS	From Rockbridge Rd/ Spruce Dr to S Indian Creek Dr
LENGTH	2.03 miles
PLAN 2040 ID	N/A

Project Cost Estimate

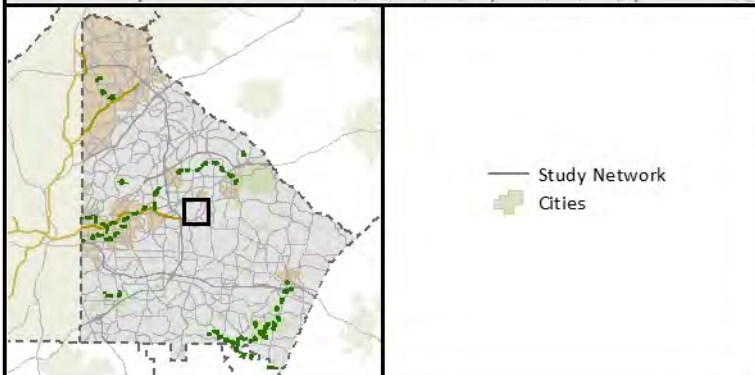
ENGINEERING COST	\$110,000
RIGHT-OF-WAY COST	\$2,335,502
CONSTRUCTION COST	\$1,020,000
TOTAL CAPITAL COST	\$3,465,502
OPERATIONS AND MAINTENANCE COST	\$80,000

Project Implementation

LOCAL LEAD	DeKalb County
PROJECT LOCATION (Pct)	unincorporated DeKalb (100)

Funding Considerations

On State Route		Activity Center	
Priority Bike Network		Economic Development Area	
1/2-mile from Premium Transit (existing / future)		LCI Area	
1/4-Mile from Local Bus (existing / future)	X	Equitable Target Area	
1/4-Mile from School, Park, or Community Center			





Winters Chapel Road Pedestrian Improvements - Phase II

Project 2892
CITY

Project Description

Install sidewalks and improve pedestrian crossings along this corridor. Project assumes approximately 0.38 miles of minimal grading.

Project Details

PROJECT ID	2892
LOCATION	Winters Chapel Rd
EXTENTS	From Peachtree Industrial Blvd Access Rd to Winterhaven Ct
LENGTH	0.38 miles
PLAN 2040 ID	N/A

Project Cost Estimate

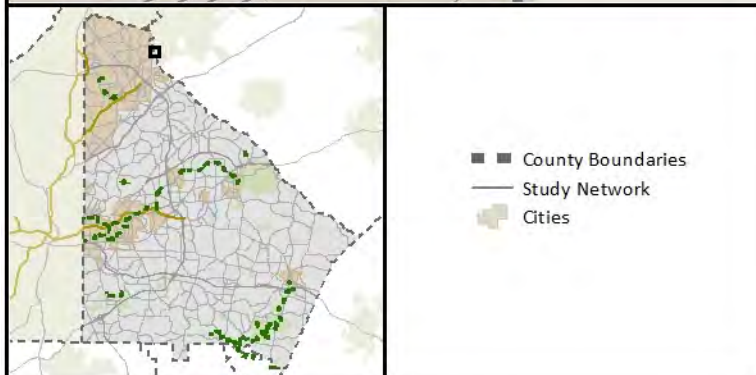
ENGINEERING COST	\$10,000
RIGHT-OF-WAY COST	\$361,000
CONSTRUCTION COST	\$80,000
TOTAL CAPITAL COST	\$451,000
OPERATIONS AND MAINTENANCE COST	\$20,000

Project Implementation

LOCAL LEAD	Dunwoody
PROJECT LOCATION (Pct)	Dunwoody (100)

Funding Considerations

On State Route		Activity Center	
Priority Bike Network		Economic Development Area	
1/2-mile from Premium Transit (existing / future)	X	LCI Area	
1/4-Mile from Local Bus (existing / future)	X	Equitable Target Area	
1/4-Mile from School, Park, or Community Center			





Winters Chapel Road Pedestrian Improvements - Phase I

Project 2893
Tier 2C

Project Description

Install sidewalks and improve pedestrian crossings along this corridor. Project assumes approximately 0.28 miles of minimal grading.

Project Details

PROJECT ID	2893
LOCATION	Winters Chapel Rd
EXTENTS	From Winters Creek Dr to Peachtree Industrial Blvd
LENGTH	0.28 miles
PLAN 2040 ID	N/A

Project Cost Estimate

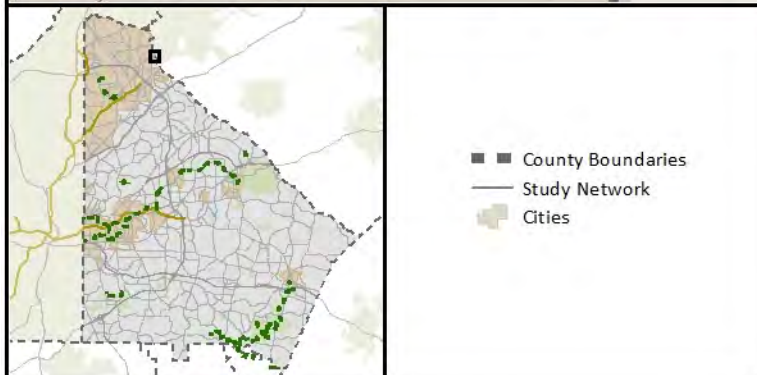
ENGINEERING COST	\$10,000
RIGHT-OF-WAY COST	\$266,000
CONSTRUCTION COST	\$60,000
TOTAL CAPITAL COST	\$336,000
OPERATIONS AND MAINTENANCE COST	\$10,000

Project Implementation

LOCAL LEAD	DeKalb County
PROJECT LOCATION (Pct)	unincorporated DeKalb (88)

Funding Considerations

On State Route		Activity Center	
Priority Bike Network	X	Economic Development Area	
1/2-mile from Premium Transit (existing / future)	X	LCI Area	
1/4-Mile from Local Bus (existing / future)	X	Equitable Target Area	
1/4-Mile from School, Park, or Community Center			



Mountain Industrial Boulevard Pedestrian Improvements

**Project 2912
Tier 2B**

Project Description

Install sidewalks and improve pedestrian crossings along this corridor. Project assumes approximately 1.8 miles of minimal grading.

Project Details

PROJECT ID	2912
LOCATION	Mountain Industrial Blvd
EXTENTS	From Gwinnett County Line to Hugh Howell Rd
LENGTH	1.77 miles
PLAN 2040 ID	N/A

Project Cost Estimate

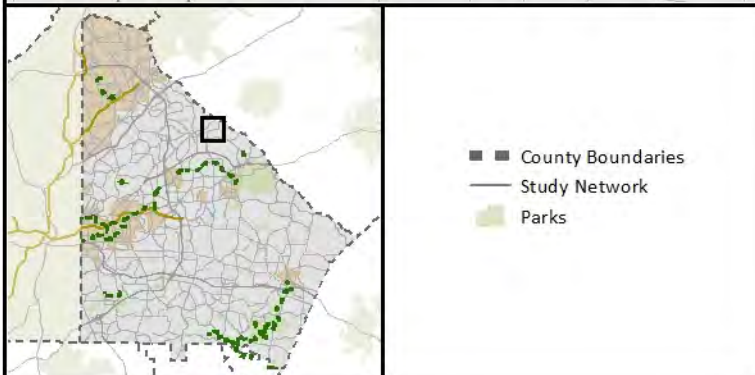
ENGINEERING COST	\$40,000
RIGHT-OF-WAY COST	\$1,676,714
CONSTRUCTION COST	\$360,000
TOTAL CAPITAL COST	\$2,076,714
OPERATIONS AND MAINTENANCE COST	\$70,000

Project Implementation

LOCAL LEAD	DeKalb County
PROJECT LOCATION (Pct)	unincorporated DeKalb (100)

Funding Considerations

On State Route		Activity Center	
Priority Bike Network	X	Economic Development Area	X
1/2-mile from Premium Transit (existing / future)		LCI Area	
1/4-Mile from Local Bus (existing / future)	X	Equitable Target Area	
1/4-Mile from School, Park, or Community Center			



Lawrenceville Highway Pedestrian Improvements

**Project 2950
Tier 2B**

Project Description

Install sidewalks and improve pedestrian crossings along this corridor.

Project Details

PROJECT ID	2950
LOCATION	Lawrenceville Hwy
EXTENTS	From Lee Way (250 east of) to Hugh Howell Rd
LENGTH	2.8 miles
PLAN 2040 ID	N/A

Project Cost Estimate

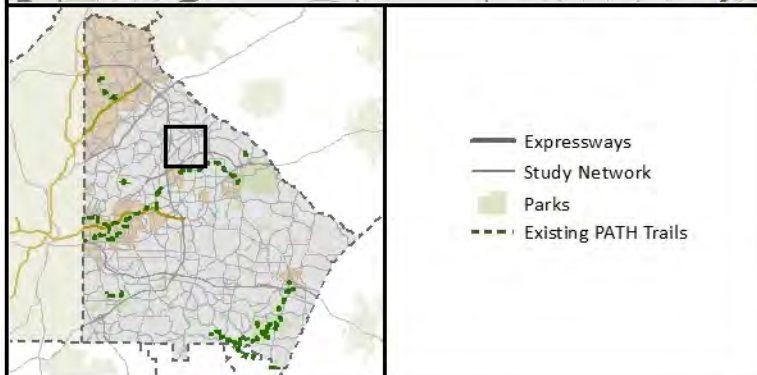
ENGINEERING COST	\$60,000
RIGHT-OF-WAY COST	\$2,660,000
CONSTRUCTION COST	\$560,000
TOTAL CAPITAL COST	\$3,280,000
OPERATIONS AND MAINTENANCE COST	\$110,000

Project Implementation

LOCAL LEAD	GDOT - DeKalb County
PROJECT LOCATION (Pct)	unincorporated DeKalb (100)

Funding Considerations

On State Route	X	Activity Center	
Priority Bike Network	X	Economic Development Area	
1/2-mile from Premium Transit (existing / future)		LCI Area	X
1/4-Mile from Local Bus (existing / future)	X	Equitable Target Area	
1/4-Mile from School, Park, or Community Center			



Houston Mill Road Pedestrian Improvements

Project 3012
Tier 3

Project Description

Install sidewalks and improve pedestrian crossings along this corridor. Project assumes approximately 1.22 miles of moderate grading.

Project Details

PROJECT ID	3012
LOCATION	Houston Mill Rd
EXTENTS	From Clifton Rd to LaVista Rd
LENGTH	1.22 miles
PLAN 2040 ID	N/A

Project Cost Estimate

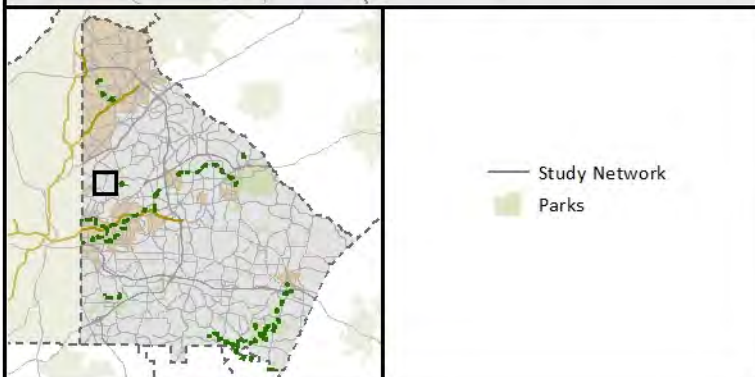
ENGINEERING COST	\$40,000
RIGHT-OF-WAY COST	\$1,281,000
CONSTRUCTION COST	\$370,000
TOTAL CAPITAL COST	\$1,691,000
OPERATIONS AND MAINTENANCE COST	\$50,000

Project Implementation

LOCAL LEAD	DeKalb County
PROJECT LOCATION (Pct)	unincorporated DeKalb (100)

Funding Considerations

On State Route		Activity Center	
Priority Bike Network	X	Economic Development Area	X
1/2-mile from Premium Transit (existing / future)	X	LCI Area	
1/4-Mile from Local Bus (existing / future)	X	Equitable Target Area	
1/4-Mile from School, Park, or Community Center			



Clifton Road Bridge Upgrade and Haygood Road Intersection Improvements

**Project 3200
Tier 3**

Project Description

Replacement of the Clifton Rd Bridge over the CSX railroad line and upgrade to the Haygood intersection. Includes added turn lanes, improved signals, wider sidewalks, improved pedestrian crossings, bike lanes, and added clearance for future transit.

Project Details

PROJECT ID	3200
LOCATION	Clifton Rd/ Haygood Rd -- Bridge ID: 089-0170-0
EXTENTS	Clifton Rd @ Asbury Cir/ Haygood Rd
LENGTH	N/A
PLAN 2040 ID	N/A

Project Cost Estimate

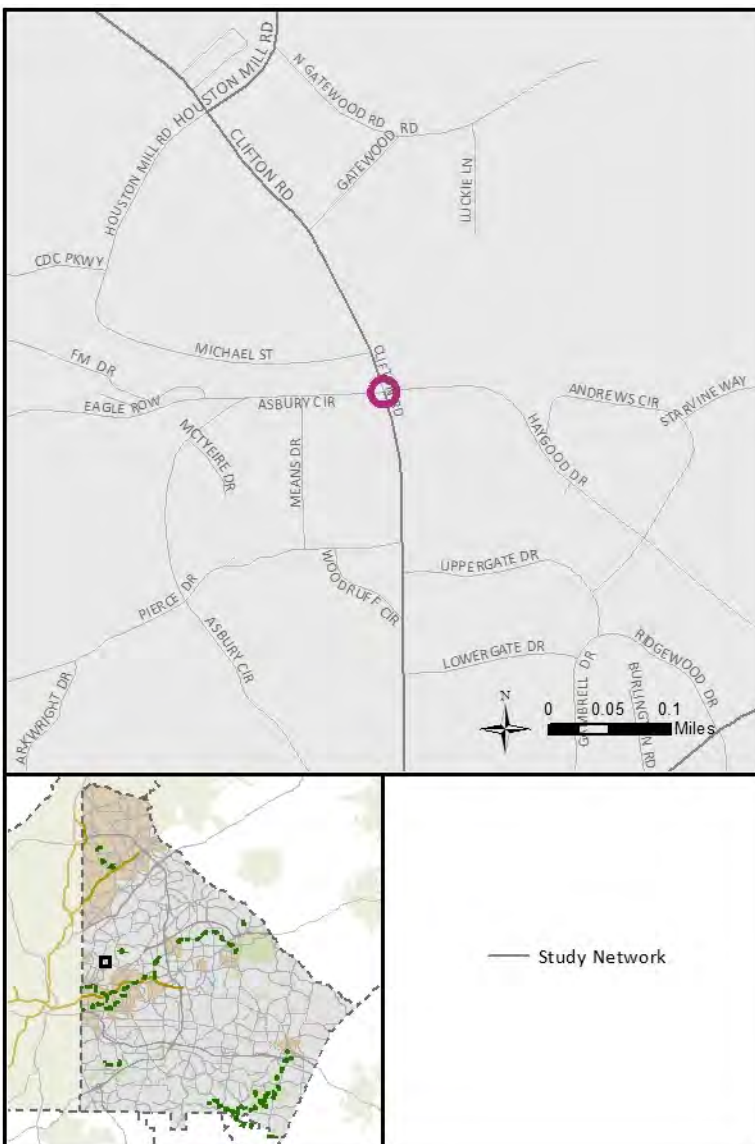
ENGINEERING COST	\$1,750,000
RIGHT-OF-WAY COST	\$550,000
CONSTRUCTION COST	\$11,700,000
TOTAL CAPITAL COST	\$14,000,000
OPERATIONS AND MAINTENANCE COST	\$1,170,000

Project Implementation

LOCAL LEAD	DeKalb County
PERCENT LOCATION (Pct)	unincorporated DeKalb (100)

Funding Considerations

On the National Highway System	Activity Center	X
ASTRoMaP/ Regional Thoroughfare Network	Economic Development Area	X
State Route	LCI Area	
	Equitable Target Area	



N Indian Creek Drive Road Diet

Project 3254
Tier 1

Project Description

Road diet candidate (subtract 2 lanes, to add bike lanes).

Project Details

PROJECT ID	3254
LOCATION	N Indian Creek Dr
EXTENTS	From Memorial Dr/ Collingwood Dr to Montreal Creek Ct/ Montreal Rd
LENGTH	2.27 miles
PLAN 2040 ID	N/A

Project Cost Estimate

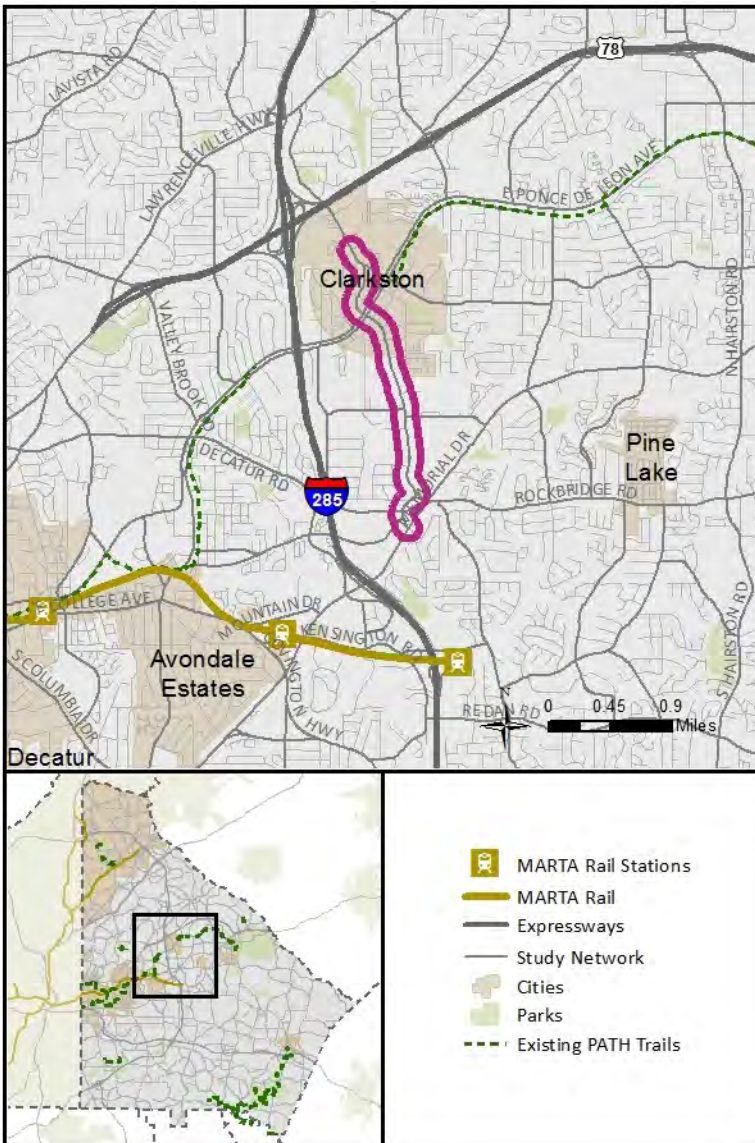
ENGINEERING COST	\$70,000
RIGHT-OF-WAY COST	\$ -
CONSTRUCTION COST	\$860,000
TOTAL CAPITAL COST	\$930,000
OPERATIONS AND MAINTENANCE COST	\$ -

Project Implementation

LOCAL LEAD	DeKalb / Clarkston
PERCENT LOCATION (Pct)	unincorporated DeKalb (60), Clarkston (40)

Funding Considerations

On the National Highway System	Activity Center	X
ASTRoMaP/ Regional Thoroughfare Network	Economic Development Area	X
State Route	LCI Area	X
	Equitable Target Area	X



Ponce de Leon Bridge Improvement

**Project 4010
CITY-GDOT**

Project Description

Bridge sufficiency rating is 50 or less and therefore meets the threshold for qualifying for bridge replacement funding. To align with Ponce de Leon Ave corridor planning, bridge will include bicycle and pedestrian accommodations.

Project Details

PROJECT ID	4010
LOCATION	Ponce de Leon Rd -- Bridge ID: 089-0001-0
EXTENTS	approx. 250 ft East of Lullwater Rd
LENGTH	N/A
PLAN 2040 ID	N/A

Project Cost Estimate

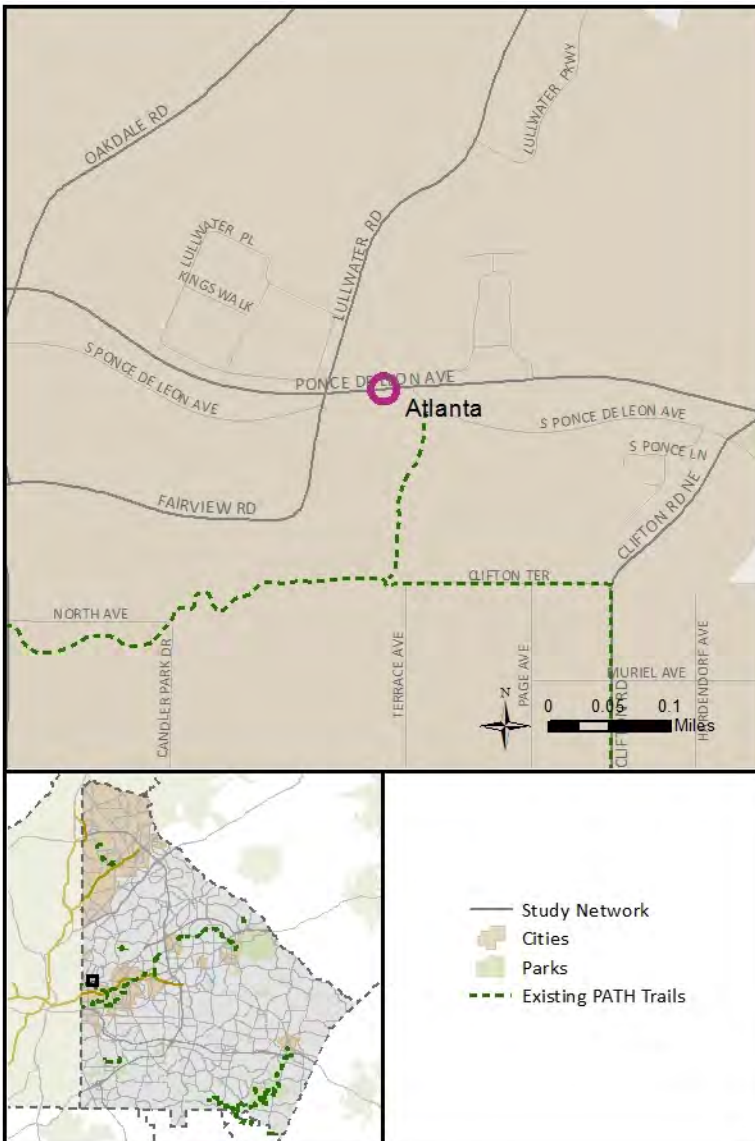
ENGINEERING COST	\$611,000
RIGHT-OF-WAY COST	\$28,000
CONSTRUCTION COST	\$6,721,000
TOTAL CAPITAL COST	\$7,360,000
OPERATIONS AND MAINTENANCE COST	\$154,000

Project Implementation

LOCAL LEAD	Atlanta
PERCENT LOCATION (Pct)	Atlanta (100)

Funding Considerations

On the National Highway System	X	Activity Center	
ASTRoMaP/ Regional Thoroughfare Network		Economic Development Area	
State Route	X	LCI Area	
		Equitable Target Area	



Covington Highway at I-285 Bridge Improvement

**Project 4011
Tier 1-GDOT**

Project Description

Bridge sufficiency rating is 50 or less and therefore meets the threshold for qualifying for bridge replacement funding. Consider cross section for bike and pedestrian improvements improve multimodal access.

Project Details

PROJECT ID	4011
LOCATION	Covington Hwy -- Bridge ID: 089-0015-0
EXTENTS	Covington Hwy @ I-285
LENGTH	N/A
PLAN 2040 ID	N/A

Project Cost Estimate

ENGINEERING COST	\$714,000
RIGHT-OF-WAY COST	\$ -
CONSTRUCTION COST	\$7,858,000
TOTAL CAPITAL COST	\$8,572,000
OPERATIONS AND MAINTENANCE COST	\$180,000

Project Implementation

LOCAL LEAD	GDOT - DeKalb County
PERCENT LOCATION (Pct)	unincorporated DeKalb (100)

Funding Considerations

On the National Highway System	X	Activity Center	X
ASTRoMaP/ Regional Thoroughfare Network		Economic Development Area	
State Route	X	LCI Area	
		Equitable Target Area	X



Covington Highway Bridge Improvement (south of S. Hairston Road)

Project 4012
Tier 1-GDOT

Project Description

Bridge sufficiency rating is 50 or less and therefore meets the threshold for qualifying for bridge replacement funding. Consider cross section for bike and pedestrian improvements to align with Project 2681 - multimodal corridor project along Covington

Project Details

PROJECT ID	4012
LOCATION	Covington Hwy -- Bridge ID: 089-0016-0
EXTENTS	approx. 1650 ft South/ East of S Hairston Rd
LENGTH	N/A
PLAN 2040 ID	N/A

Project Cost Estimate

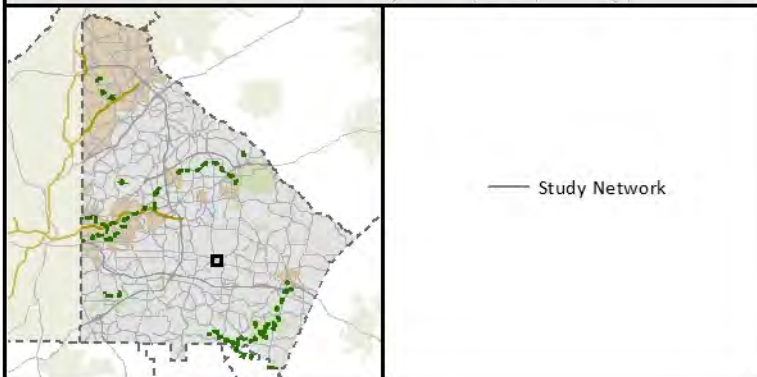
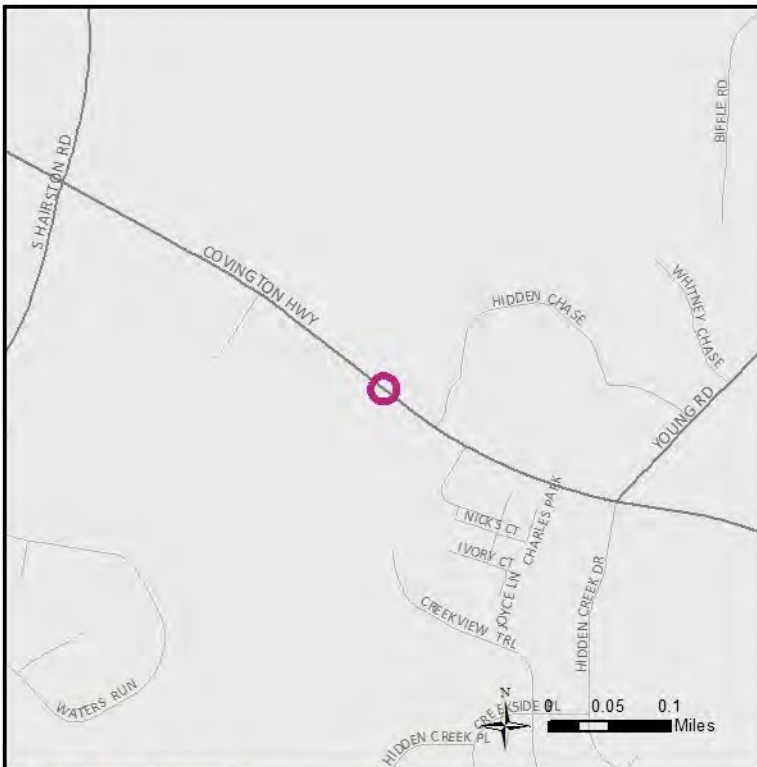
ENGINEERING COST	\$217,000
RIGHT-OF-WAY COST	\$21,000
CONSTRUCTION COST	\$2,387,000
TOTAL CAPITAL COST	\$2,625,000
OPERATIONS AND MAINTENANCE COST	\$55,000

Project Implementation

LOCAL LEAD	GDOT - DeKalb County
PERCENT LOCATION (Pct)	unincorporated DeKalb (100)

Funding Considerations

On the National Highway System		Activity Center	X
ASTRoMaP/ Regional Thoroughfare Network	X	Economic Development Area	
State Route	X	LCI Area	
		Equitable Target Area	X





Rainbow Drive Bridge Improvement

Project 4015
Tier 1-GDOT

Project Description

Bridge sufficiency rating 50 or less - meets threshold to qualify for bridge replacement funding. Consider cross section for bike and pedestrian improvements to align with Project 5086 (DeKalb County 2013, Regional Bike/ Ped Plan).

Project Details

PROJECT ID	4015
LOCATION	Rainbow Dr -- Bridge ID: 089-0161-0
EXTENTS	Rainbow Dr @ I-285
LENGTH	N/A
PLAN 2040 ID	N/A

Project Cost Estimate

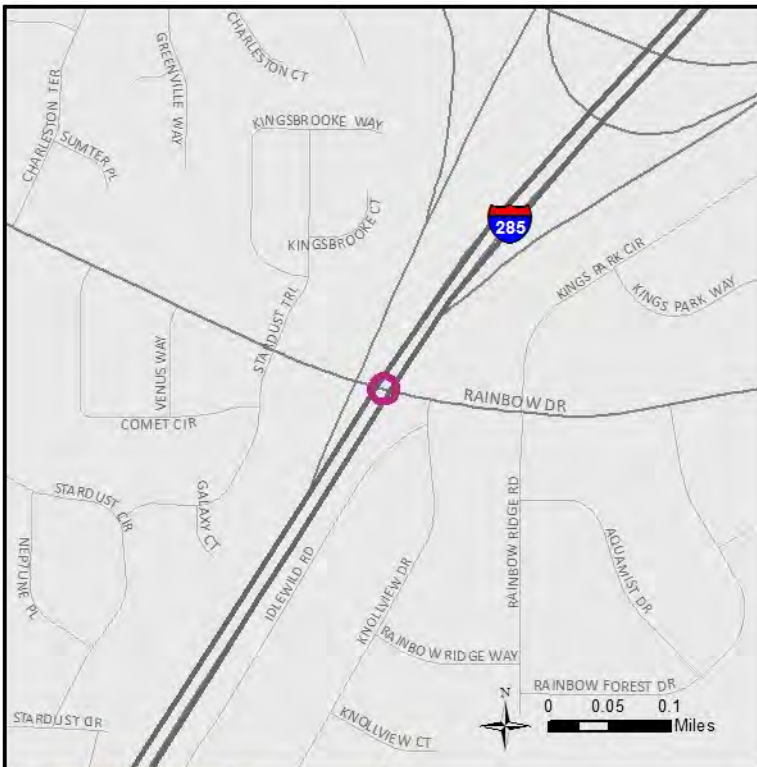
ENGINEERING COST	\$340,000
RIGHT-OF-WAY COST	\$32,000
CONSTRUCTION COST	\$3,744,000
TOTAL CAPITAL COST	\$4,116,000
OPERATIONS AND MAINTENANCE COST	\$86,000

Project Implementation

LOCAL LEAD	DeKalb County
PERCENT LOCATION (Pct)	unincorporated DeKalb (100)

Funding Considerations

On the National Highway System	X	Activity Center	
ASTRoMaP/ Regional Thoroughfare Network		Economic Development Area	
State Route		LCI Area	
		Equitable Target Area	



North Druid Hills Road Bridge Improvement

**Project 4016
Tier 2A**

Project Description

Bridge sufficiency rating is 50 or less and therefore meets the threshold for qualifying for bridge replacement funding. Bridge considerations should include the potential for future transit lines running below.

Project Details

PROJECT ID	4016
LOCATION	N Druid Hills Rd -- Bridge ID: 089-0175-0
EXTENTS	Spring Creek Rd, approx. 1400 ft East
LENGTH	N/A
PLAN 2040 ID	N/A

Project Cost Estimate

ENGINEERING COST	\$216,000
RIGHT-OF-WAY COST	\$ -
CONSTRUCTION COST	\$2,376,000
TOTAL CAPITAL COST	\$2,592,000
OPERATIONS AND MAINTENANCE COST	\$55,000

Project Implementation

LOCAL LEAD	DeKalb County
PERCENT LOCATION (Pct)	unincorporated DeKalb (100)

Funding Considerations

On the National Highway System	Activity Center	
ASTRoMaP/ Regional Thoroughfare Network	Economic Development Area	
State Route	LCI Area	
	Equitable Target Area	



Mercer University Drive Bridge Improvement

**Project 4018
Tier 2A**

Project Description

Bridge sufficiency rating is 50 or less and therefore meets the threshold for qualifying for bridge replacement funding. Consider if upgrades to this bridge could accommodate a crossing for part of the PATH Foundation North Fork Peachtree Trail.

Project Details

PROJECT ID	4018
LOCATION	Mercer University Dr -- Bridge ID: 089-0210-0
EXTENTS	approx. 900 ft East of Flowers Rd S
LENGTH	N/A
PLAN 2040 ID	N/A

Project Cost Estimate

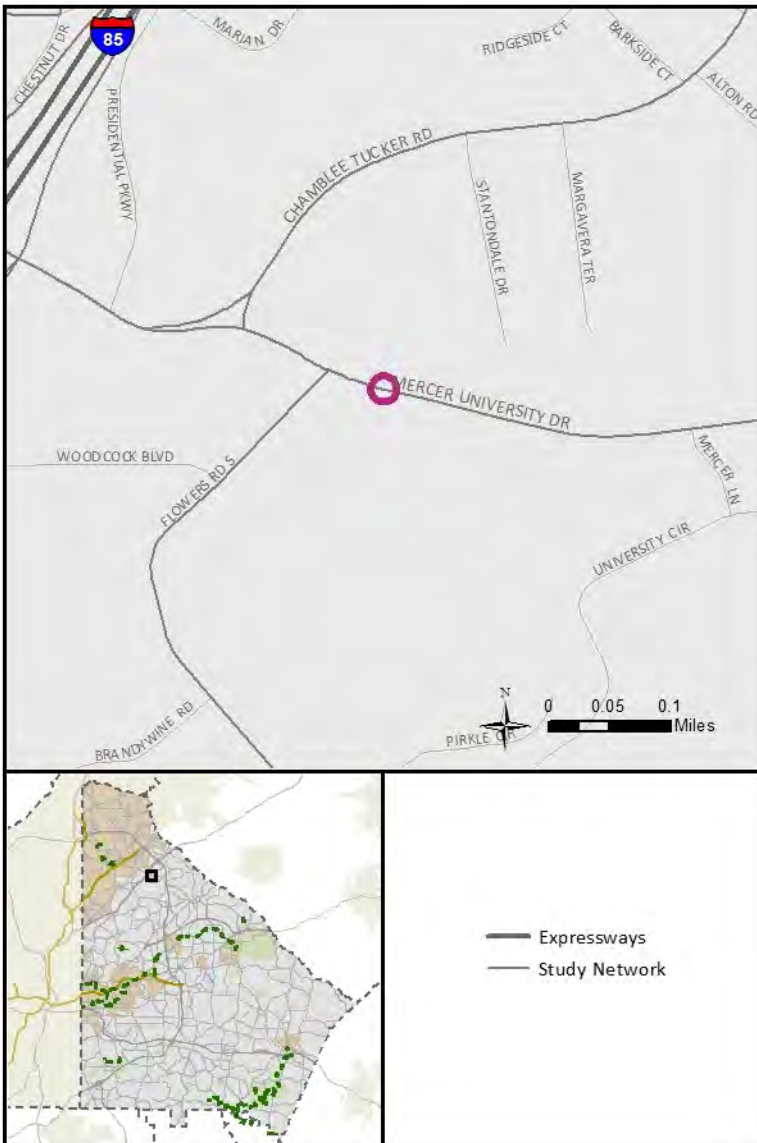
ENGINEERING COST	\$92,000
RIGHT-OF-WAY COST	\$40,000
CONSTRUCTION COST	\$1,012,000
TOTAL CAPITAL COST	\$1,144,000
OPERATIONS AND MAINTENANCE COST	\$23,000

Project Implementation

LOCAL LEAD	DeKalb County
PERCENT LOCATION (Pct)	unincorporated DeKalb (100)

Funding Considerations

On the National Highway System	Activity Center	
ASTRoMaP/ Regional Thoroughfare Network	Economic Development Area	
State Route	LCI Area	
	Equitable Target Area	



Hearn Road Bridge Improvement

Project 4019
Tier 2C

Project Description

Bridge sufficiency rating is 50 or less and therefore meets the threshold for qualifying for bridge replacement funding.

Project Details

PROJECT ID	4019
LOCATION	Hearn Rd -- Bridge ID: 089-5012-0
EXTENTS	approx. 1000 ft South of River Rd
LENGTH	N/A
PLAN 2040 ID	N/A

Project Cost Estimate

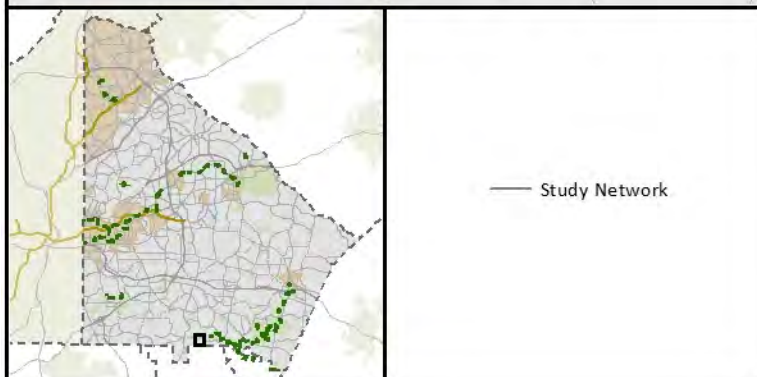
ENGINEERING COST	\$49,000
RIGHT-OF-WAY COST	\$ -
CONSTRUCTION COST	\$539,000
TOTAL CAPITAL COST	\$588,000
OPERATIONS AND MAINTENANCE COST	\$12,000

Project Implementation

LOCAL LEAD	DeKalb County
PERCENT LOCATION (Pct)	unincorporated DeKalb (100)

Funding Considerations

On the National Highway System	Activity Center	
ASTRoMaP/ Regional Thoroughfare Network	Economic Development Area	
State Route	LCI Area	
	Equitable Target Area	



W. Nancy Creek Road Bridge Improvement

Project 4020
CITY

Project Description

Bridge sufficiency rating 50 or less - meets threshold to qualify for bridge replacement funding. Existing pedestrian bridge could be considered for repair/ renovation during reconstruction of the main bridge due to proximity with Murphy Candler Park.

Project Details

PROJECT ID	4020
LOCATION	W Nancy Creek Rd -- Bridge ID: 089-5041-0
EXTENTS	approx. 300 ft East of Candler Lake Way
LENGTH	N/A
PLAN 2040 ID	N/A

Project Cost Estimate

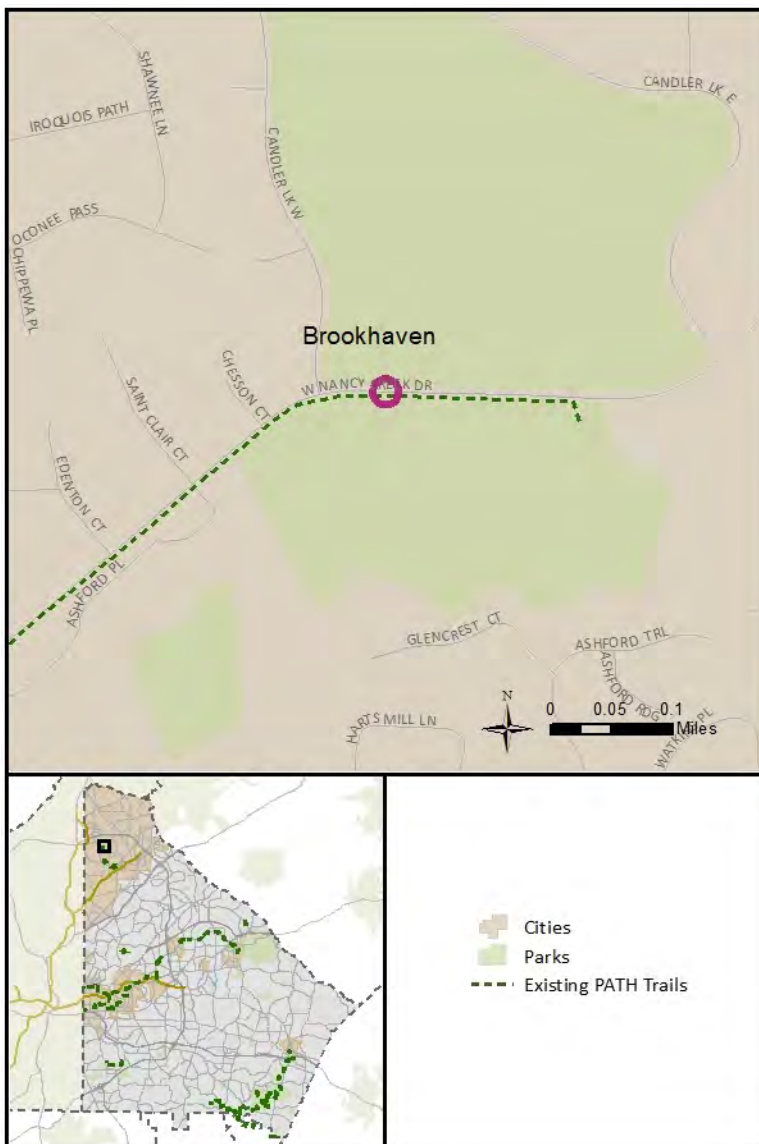
ENGINEERING COST	\$147,000
RIGHT-OF-WAY COST	\$14,000
CONSTRUCTION COST	\$1,619,000
TOTAL CAPITAL COST	\$1,780,000
OPERATIONS AND MAINTENANCE COST	\$37,000

Project Implementation

LOCAL LEAD	Brookhaven
PERCENT LOCATION (Pct)	Brookhaven (100)

Funding Considerations

On the National Highway System	Activity Center	
ASTRoMaP/ Regional Thoroughfare Network	Economic Development Area	
State Route	LCI Area	
	Equitable Target Area	



Nancy Creek Road Bridge Improvement

Project 4021
CITY

Project Description

Bridge sufficiency rating is 50 or less and therefore meets the threshold for qualifying for bridge replacement funding. Consider if upgrades to this bridge could accommodate a crossing for part of the PATH Foundation Perimeter Trail.

Project Details

PROJECT ID	4021
LOCATION	Nancy Creek Rd -- Bridge ID: 089-5059-0
EXTENTS	Nancy Creek Rd @ Nancy Creek Pl/ Ashdun Ct
LENGTH	N/A
PLAN 2040 ID	N/A

Project Cost Estimate

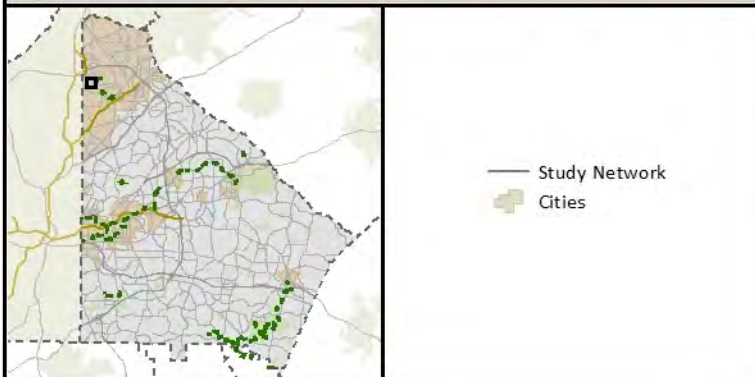
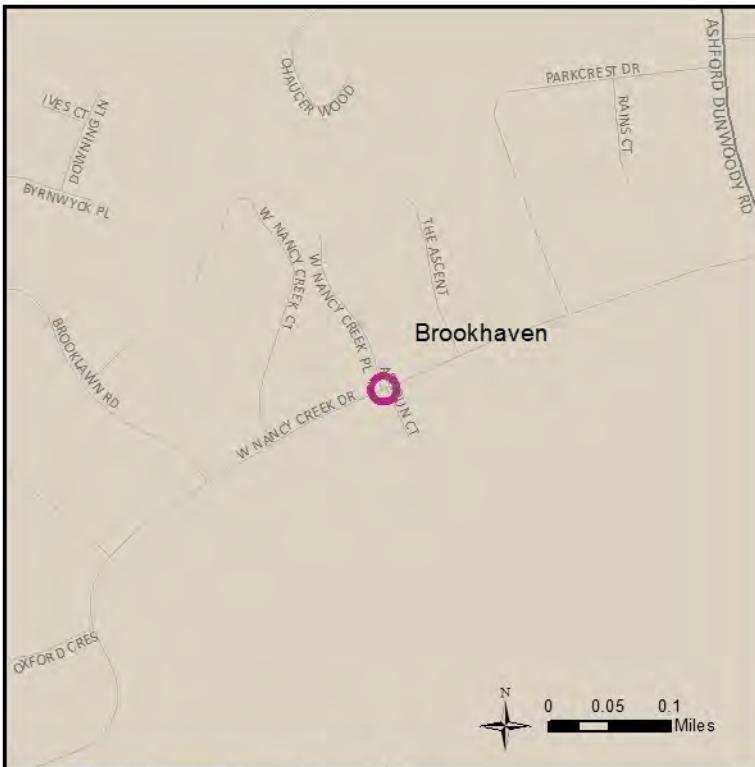
ENGINEERING COST	\$83,000
RIGHT-OF-WAY COST	\$15,000
CONSTRUCTION COST	\$911,000
TOTAL CAPITAL COST	\$1,009,000
OPERATIONS AND MAINTENANCE COST	\$21,000

Project Implementation

LOCAL LEAD	Brookhaven
PERCENT LOCATION (Pct)	Brookhaven (100)

Funding Considerations

On the National Highway System	Activity Center	
ASTRoMaP/ Regional Thoroughfare Network	Economic Development Area	
State Route	LCI Area	
	Equitable Target Area	



Casa Drive Bridge Improvement
Project 4022
CITY
Project Description

Bridge sufficiency rating is 50 or less and therefore meets the threshold for qualifying for bridge replacement funding.

Project Details

PROJECT ID	4022
LOCATION	Casa Dr -- Bridge ID: 089-5066-0
EXTENTS	approx. 150 ft North of Mell Ave
LENGTH	N/A
PLAN 2040 ID	N/A

Project Cost Estimate

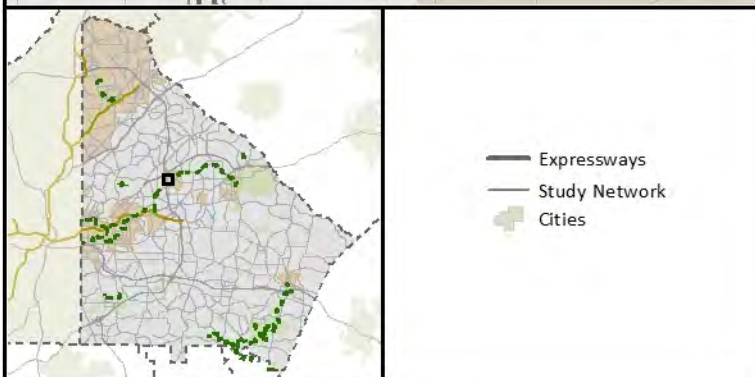
ENGINEERING COST	\$29,000
RIGHT-OF-WAY COST	\$ -
CONSTRUCTION COST	\$317,000
TOTAL CAPITAL COST	\$346,000
OPERATIONS AND MAINTENANCE COST	\$7,000

Project Implementation

LOCAL LEAD	Clarkston
PERCENT LOCATION (Pct)	Clarkston (100)

Funding Considerations

On the National Highway System	Activity Center	X
ASTRoMaP/ Regional Thoroughfare Network	Economic Development Area	
State Route	LCI Area	X
	Equitable Target Area	X



Rt. Frontage Road Bridge Improvement

Project 4023
Tier 3

Project Description

Bridge sufficiency rating 50 or less - meets threshold to qualify for bridge replacement funding. Consider if upgrades to this bridge could accommodate a crossing to extend the PATH Foundation Perimeter Trail into the Little Creek Farm park area.

Project Details

PROJECT ID	4023
LOCATION	Rt. Frontage Rd -- Bridge ID: 089-5068-0
EXTENTS	approx. 400 ft North of Orion Dr
LENGTH	N/A
PLAN 2040 ID	N/A

Project Cost Estimate

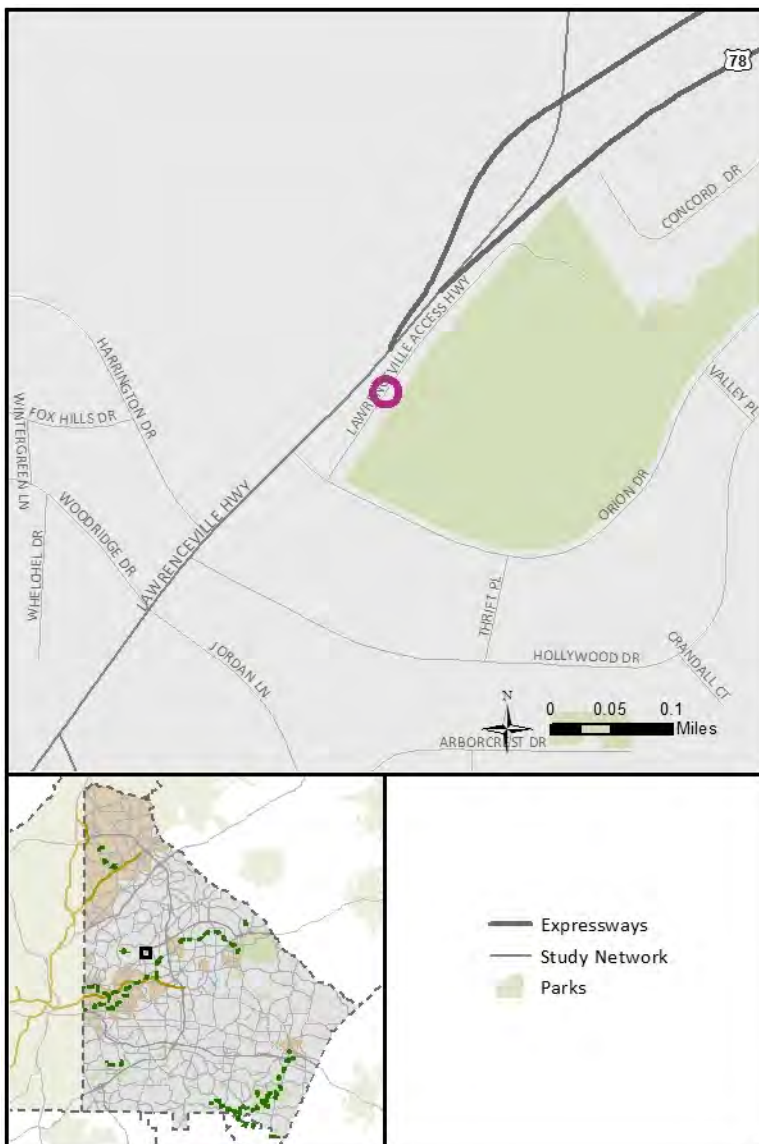
ENGINEERING COST	\$110,000
RIGHT-OF-WAY COST	\$24,000
CONSTRUCTION COST	\$1,210,000
TOTAL CAPITAL COST	\$1,344,000
OPERATIONS AND MAINTENANCE COST	\$28,000

Project Implementation

LOCAL LEAD	DeKalb County
PERCENT LOCATION (Pct)	unincorporated DeKalb (100)

Funding Considerations

On the National Highway System	Activity Center	
ASTRoMaP/ Regional Thoroughfare Network	Economic Development Area	
State Route	LCI Area	
	Equitable Target Area	



DeKalb Avenue Multimodal Corridor Improvements

Project 5029
CITY

Project Description

Terminate reversible lane on DeKalb Ave with consideration for bicycle facilities. Further study for corridor options is ongoing.

Project Details

PROJECT ID	5029
LOCATION	DeKalb Ave
EXTENTS	From Moreland Ave to W Howard Ave
LENGTH	2.05 miles
PLAN 2040 ID	N/A

Project Cost Estimate

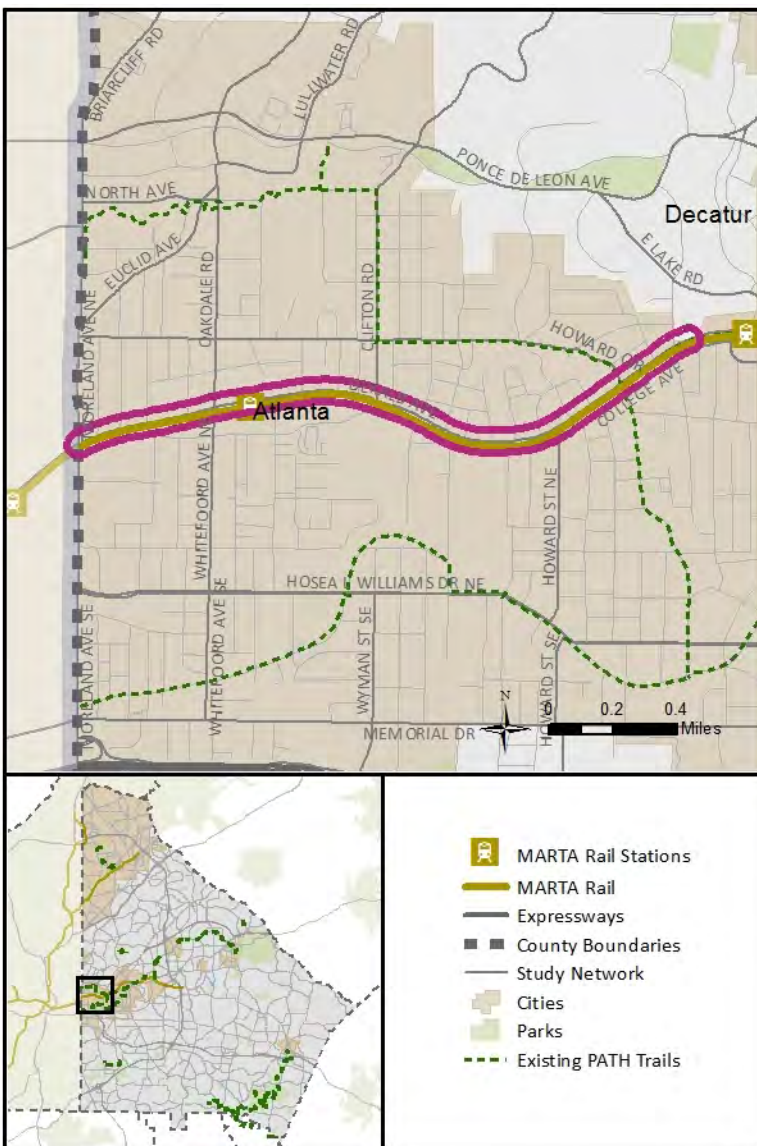
ENGINEERING COST	\$210,000
RIGHT-OF-WAY COST	\$240,000
CONSTRUCTION COST	\$2,680,000
TOTAL CAPITAL COST	\$3,130,000
OPERATIONS AND MAINTENANCE COST	\$ -

Project Implementation

LOCAL LEAD	Atlanta
PERCENT LOCATION (Pct)	unincorporated DeKalb (1), Atlanta (99)

Funding Considerations

On the National Highway System	Activity Center	X
ASTRoMaP/ Regional Thoroughfare Network	Economic Development Area	
State Route	LCI Area	X
	Equitable Target Area	X





Coventry Road Bicycle / Pedestrian Improvements

Project 5036
Tier 3

Project Description

Improve access for bikes along this corridor. Sidepath was assumed for this 1.5-mile corridor, but a detailed corridor study is needed to determine recommended improvements.

Project Details

PROJECT ID	5036
LOCATION	Coventry Rd
EXTENTS	From Clifton Rd to W Ponce De Leon Ave
LENGTH	1.46 miles
PLAN 2040 ID	N/A

Project Cost Estimate

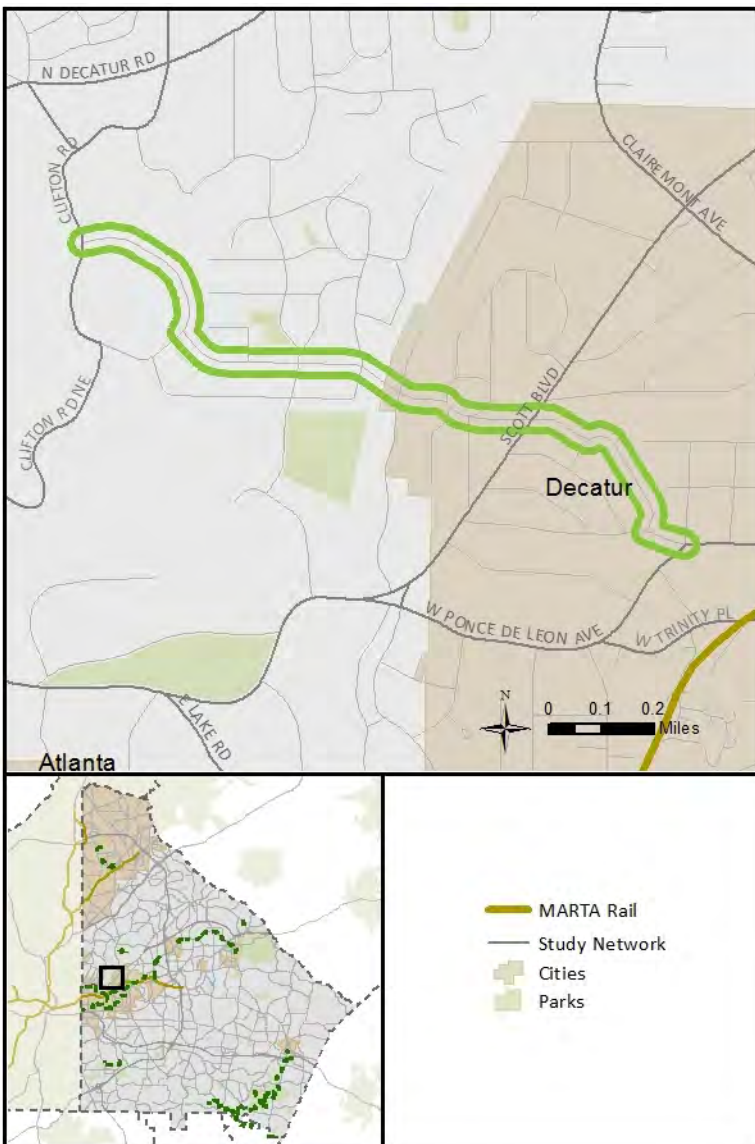
ENGINEERING COST	\$110,000
RIGHT-OF-WAY COST	\$1,095,000
CONSTRUCTION COST	\$1,100,000
TOTAL CAPITAL COST	\$2,305,000
OPERATIONS AND MAINTENANCE COST	\$230,000

Project Implementation

LOCAL LEAD	DeKalb / Decatur
PROJECT LOCATION (Pct)	unincorporated DeKalb (50), Decatur (50)

Funding Considerations

On State Route		Activity Center	X
Priority Bike Network	X	Economic Development Area	X
1/2-mile from Premium Transit (existing / future)		LCI Area	X
1/4-Mile from Local Bus (existing / future)	X	Equitable Target Area	X
1/4-Mile from School, Park, or Community Center	X		





Deepdene Park Path

Project 5037
Tier 2B

Project Description

Complete linear park path connection from Deepdene Park to existing bicycle lanes starting at Parkwood Rd.

Project Details

PROJECT ID	5037
LOCATION	Deepdene Park Path
EXTENTS	From N Ponce De Leon Ave to Parkwood Rd
LENGTH	0.26 miles
PLAN 2040 ID	N/A

Project Cost Estimate

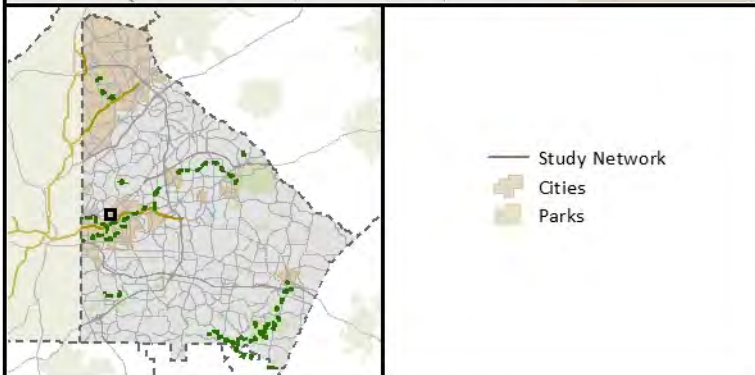
ENGINEERING COST	\$20,000
RIGHT-OF-WAY COST	\$195,000
CONSTRUCTION COST	\$200,000
TOTAL CAPITAL COST	\$415,000
OPERATIONS AND MAINTENANCE COST	\$40,000

Project Implementation

LOCAL LEAD	DeKalb County
PROJECT LOCATION (Pct)	unincorporated DeKalb (100)

Funding Considerations

On State Route	X	Activity Center	
Priority Bike Network	X	Economic Development Area	
1/2-mile from Premium Transit (existing / future)		LCI Area	
1/4-Mile from Local Bus (existing / future)	X	Equitable Target Area	
1/4-Mile from School, Park, or Community Center	X		





Arabia Mountain Trail - PATH - Phase I

Project 5075
Tier 3

Project Description

Expansion of the PATH Foundation trail system (Arabia Mountain Trail - 1). Multiuse path was assumed for this 4.2-mile corridor, but a detailed corridor study is needed to determine recommended improvements.

Project Details

PROJECT ID	5075
LOCATION	Arabia Mountain Trail
EXTENTS	From Klondike Rd to Stonecrest Sq
LENGTH	5.07 miles
PLAN 2040 ID	N/A

Project Cost Estimate

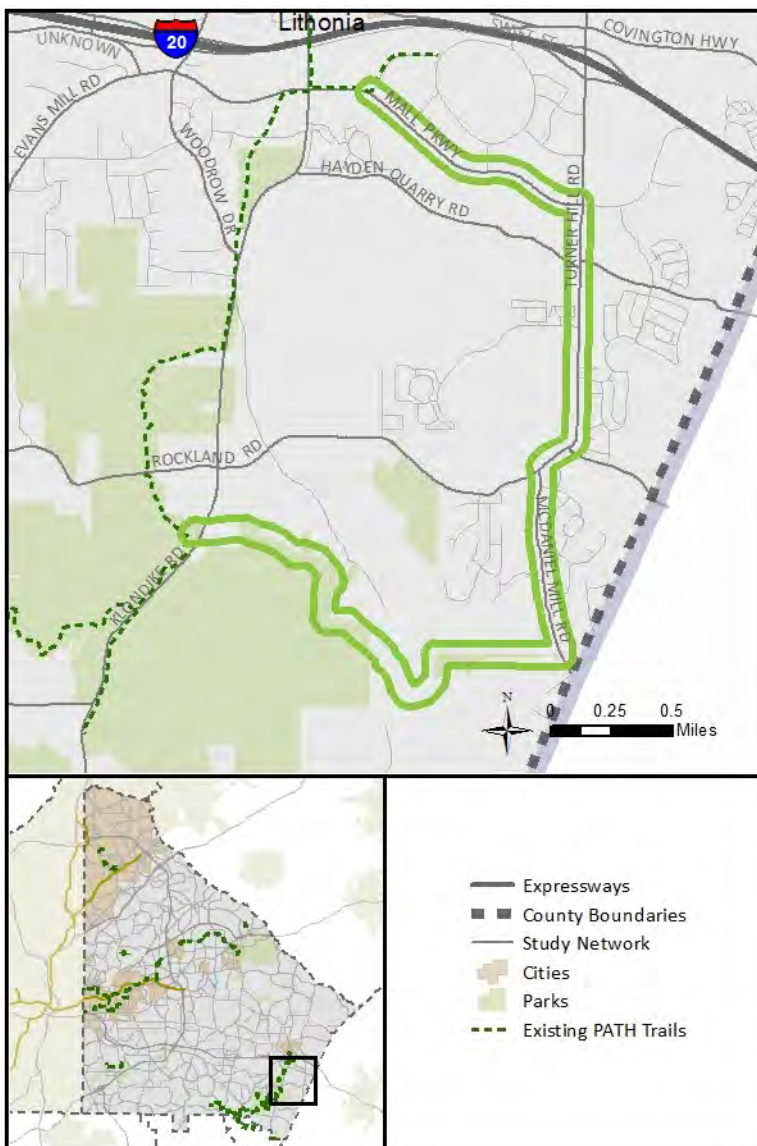
ENGINEERING COST	\$320,000
RIGHT-OF-WAY COST	\$3,150,000
CONSTRUCTION COST	\$3,150,000
TOTAL CAPITAL COST	\$6,620,000
OPERATIONS AND MAINTENANCE COST	\$670,000

Project Implementation

LOCAL LEAD	DeKalb County
PROJECT LOCATION (Pct)	unincorporated DeKalb (100)

Funding Considerations

On State Route		Activity Center	X
Priority Bike Network	X	Economic Development Area	X
1/2-mile from Premium Transit (existing / future)	X	LCI Area	X
1/4-Mile from Local Bus (existing / future)	X	Equitable Target Area	
1/4-Mile from School, Park, or Community Center	X		



Arabia Mountain Trail - PATH - Phase II

Project 5076
Tier 3

Project Description

Expansion of the PATH Foundation trail system (Arabia Mountain Trail - 2). Multiuse path was assumed for the entire 1.7-mile project, but a detailed corridor study is needed to determine recommended improvements.

Project Details

PROJECT ID	5076
LOCATION	Arabia Mountain Trail
EXTENTS	From Joels Lake to Arabia Mt Nature Preserve/ Vaughters Farm
LENGTH	1.69 miles
PLAN 2040 ID	N/A

Project Cost Estimate

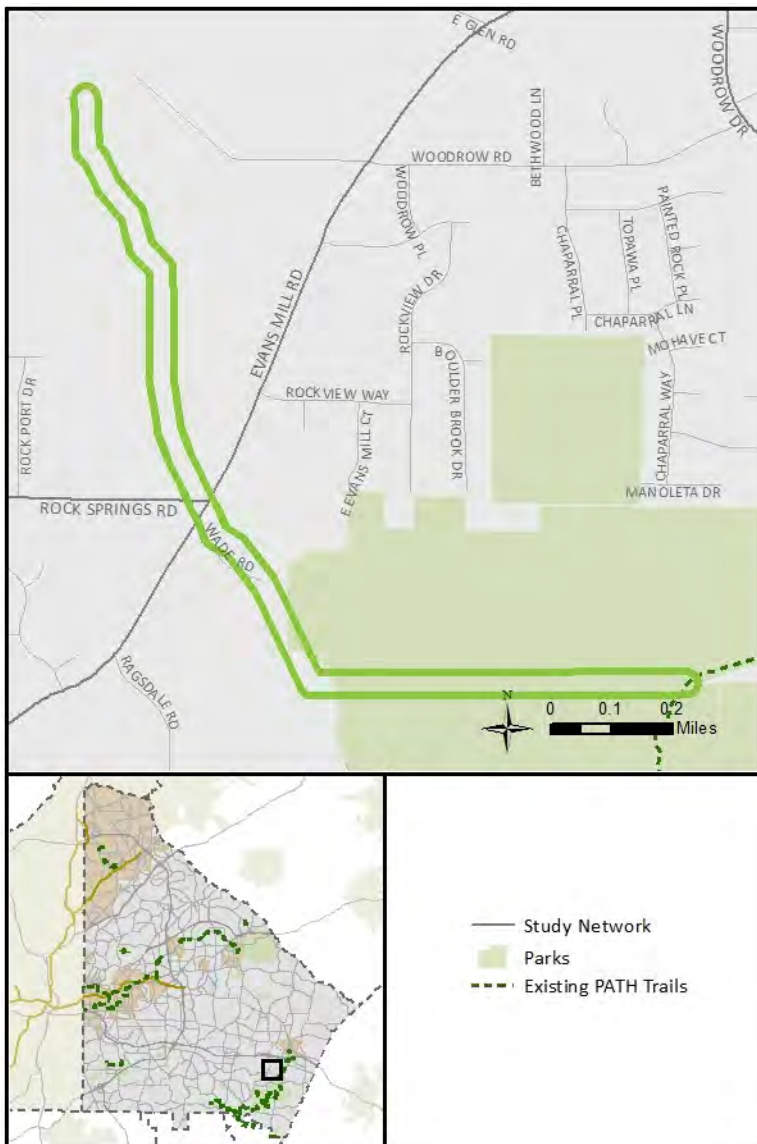
ENGINEERING COST	\$130,000
RIGHT-OF-WAY COST	\$1,267,500
CONSTRUCTION COST	\$1,270,000
TOTAL CAPITAL COST	\$2,667,500
OPERATIONS AND MAINTENANCE COST	\$270,000

Project Implementation

LOCAL LEAD	DeKalb County
PROJECT LOCATION (Pct)	unincorporated DeKalb (100)

Funding Considerations

On State Route		Activity Center	
Priority Bike Network	X	Economic Development Area	
1/2-mile from Premium Transit (existing / future)		LCI Area	
1/4-Mile from Local Bus (existing / future)		Equitable Target Area	X
1/4-Mile from School, Park, or Community Center	X		



North Druid Hills Road Multimodal Corridor Improvements

**Project 5083
Tier 2B**

Project Description

Corridor improvements to include a median (center turn lane or landscaped) as well as bike and pedestrian accommodations and operational recommendations at key intersections.

Project Details

PROJECT ID	5083
LOCATION	N Druid Hills Rd
EXTENTS	From Buford Hwy to Lawrenceville Hwy
LENGTH	4.56 miles
PLAN 2040 ID	N/A

Project Cost Estimate

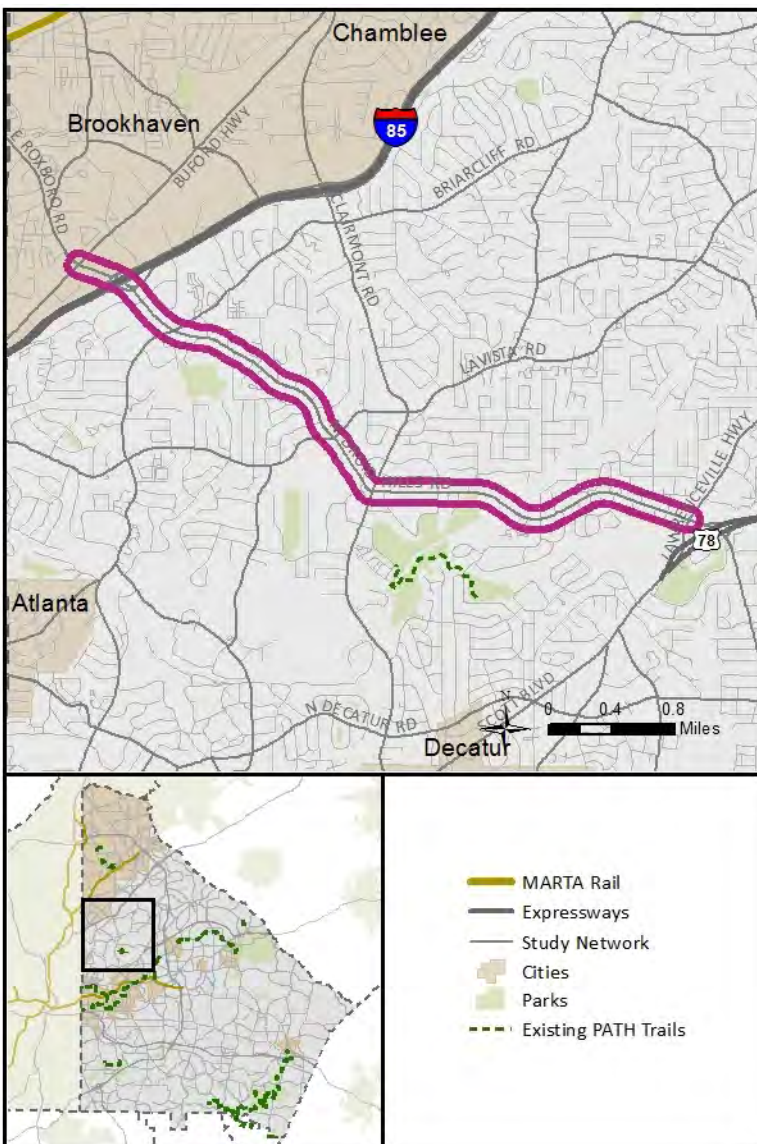
ENGINEERING COST	\$1,850,000
RIGHT-OF-WAY COST	\$14,170,000
CONSTRUCTION COST	\$23,980,000
TOTAL CAPITAL COST	\$40,000,000
OPERATIONS AND MAINTENANCE COST	\$2,933,000

Project Implementation

LOCAL LEAD	GDOT - DeKalb County
PERCENT LOCATION (Pct)	unincorporated DeKalb (94), Brookhaven (6)

Funding Considerations

On the National Highway System		Activity Center	X
ASTRoMaP/ Regional Thoroughfare Network	X	Economic Development Area	X
State Route	X	LCI Area	X
		Equitable Target Area	X



Buford Highway Multimodal Corridor Improvements

**Project 5084
Tier 2C**

Project Description

Project to include transit and pedestrian improvements and access management along the corridor. Improvements may include bus-only or transit priority facilities for Bus Rapid Transit and pedestrian sidewalk and crossing improvements in key locations.

Project Details

PROJECT ID	5084
LOCATION	Buford Hwy
EXTENTS	From County Line West to County Line East
LENGTH	8.25 miles
PLAN 2040 ID	N/A

Project Cost Estimate

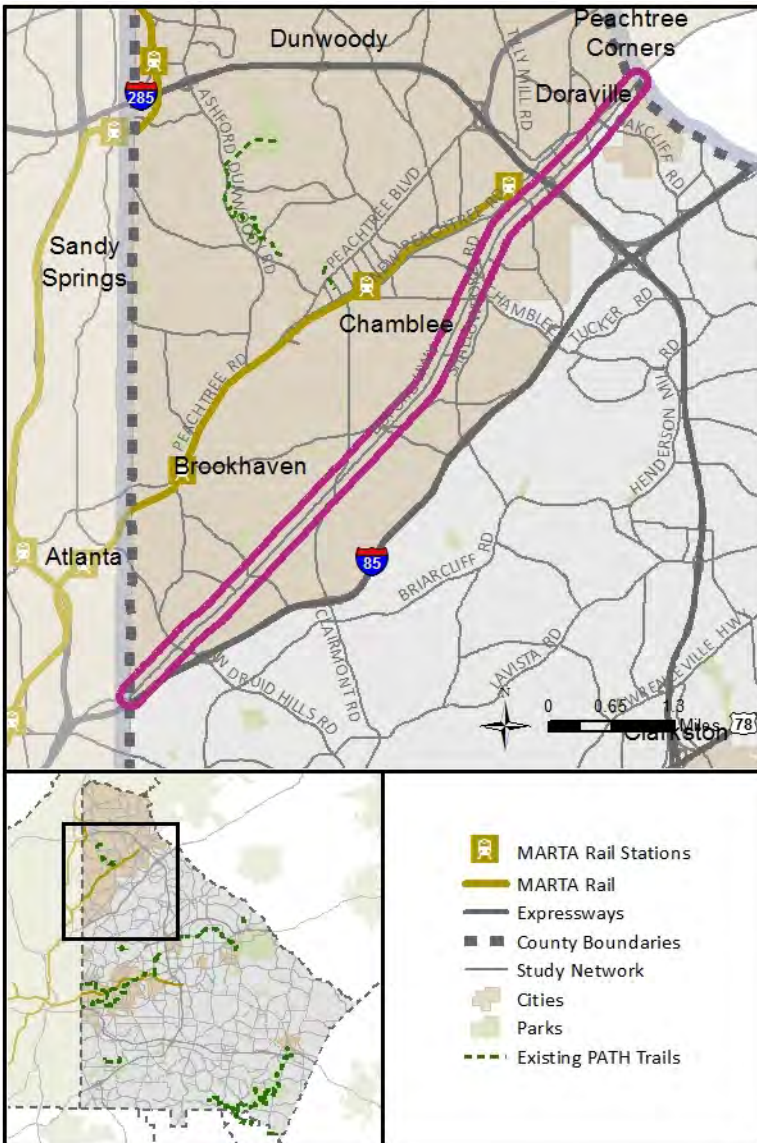
ENGINEERING COST	\$1,530,000
RIGHT-OF-WAY COST	\$ -
CONSTRUCTION COST	\$19,810,000
TOTAL CAPITAL COST	\$21,340,000
OPERATIONS AND MAINTENANCE COST	\$ -

Project Implementation

LOCAL LEAD	DeKalb / Brookhaven / Chamblee / Doraville
PERCENT LOCATION (Pct)	Brookhaven (37), Chamblee (33), Doraville (30)

Funding Considerations

On the National Highway System	X	Activity Center	X
ASTRoMaP/ Regional Thoroughfare Network		Economic Development Area	
State Route	X	LCI Area	X
		Equitable Target Area	X



Dresden Drive Multimodal Corridor Improvements

Project 5085
CITY

Project Description

Operational and Safety improvements including some intersection realignments, bike and pedestrian improvements.

Project Details

PROJECT ID	5085
LOCATION	Dresden Dr
EXTENTS	From Apple Valley Rd to Clairmont Rd
LENGTH	1.66 miles
PLAN 2040 ID	N/A

Project Cost Estimate

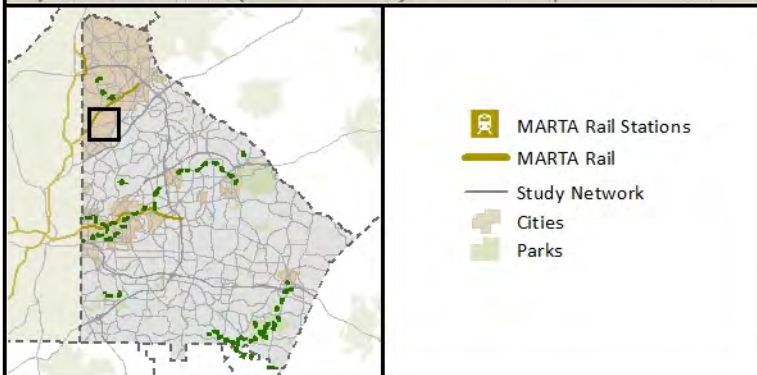
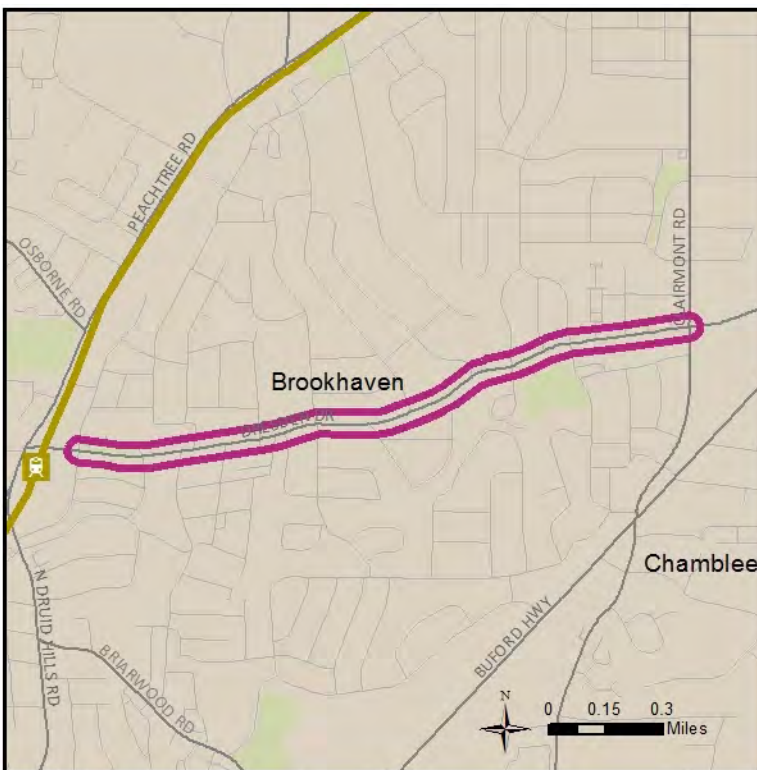
ENGINEERING COST	\$350,000
RIGHT-OF-WAY COST	\$1,190,000
CONSTRUCTION COST	\$4,530,000
TOTAL CAPITAL COST	\$6,070,000
OPERATIONS AND MAINTENANCE COST	\$320,000

Project Implementation

LOCAL LEAD	Brookhaven
PERCENT LOCATION (Pct)	Brookhaven (100)

Funding Considerations

On the National Highway System	Activity Center	X
ASTRoMaP/ Regional Thoroughfare Network	Economic Development Area	
State Route	LCI Area	X
	Equitable Target Area	



Rainbow Drive Bicycle / Pedestrian Improvements

Project 5086
Tier 2C

Project Description

Improve access for bikes and pedestrians along this corridor. Sidepath was assumed for 2.0 miles on one side of the road. A sidewalk was assumed for the other side of the road with 2.0 miles of severe grading.

Project Details

PROJECT ID	5086
LOCATION	Rainbow Dr
EXTENTS	From Columbia Dr to Wesley Chapel
LENGTH	2.02 miles
PLAN 2040 ID	N/A

Project Cost Estimate

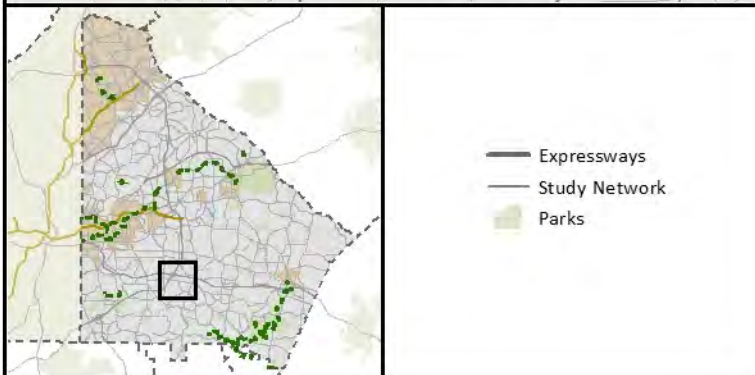
ENGINEERING COST	\$210,000
RIGHT-OF-WAY COST	\$2,676,500
CONSTRUCTION COST	\$2,020,000
TOTAL CAPITAL COST	\$4,906,500
OPERATIONS AND MAINTENANCE COST	\$360,000

Project Implementation

LOCAL LEAD	DeKalb County
PROJECT LOCATION (Pct)	unincorporated DeKalb (100)

Funding Considerations

On State Route		Activity Center	X
Priority Bike Network	X	Economic Development Area	X
1/2-mile from Premium Transit (existing / future)	X	LCI Area	X
1/4-Mile from Local Bus (existing / future)	X	Equitable Target Area	
1/4-Mile from School, Park, or Community Center	X		



Rockbridge Road Multimodal Corridor Improvements - Phase II

**Project 5089
Tier 2C**

Project Description

Operational improvements including a center turn lane as well as bike and pedestrian improvements - Phase 2.

Project Details

PROJECT ID	5089
LOCATION	Rockbridge Rd
EXTENTS	From S Stone Mountain Lithonia Rd to Rock Chapel Rd
LENGTH	5.43 miles
PLAN 2040 ID	N/A

Project Cost Estimate

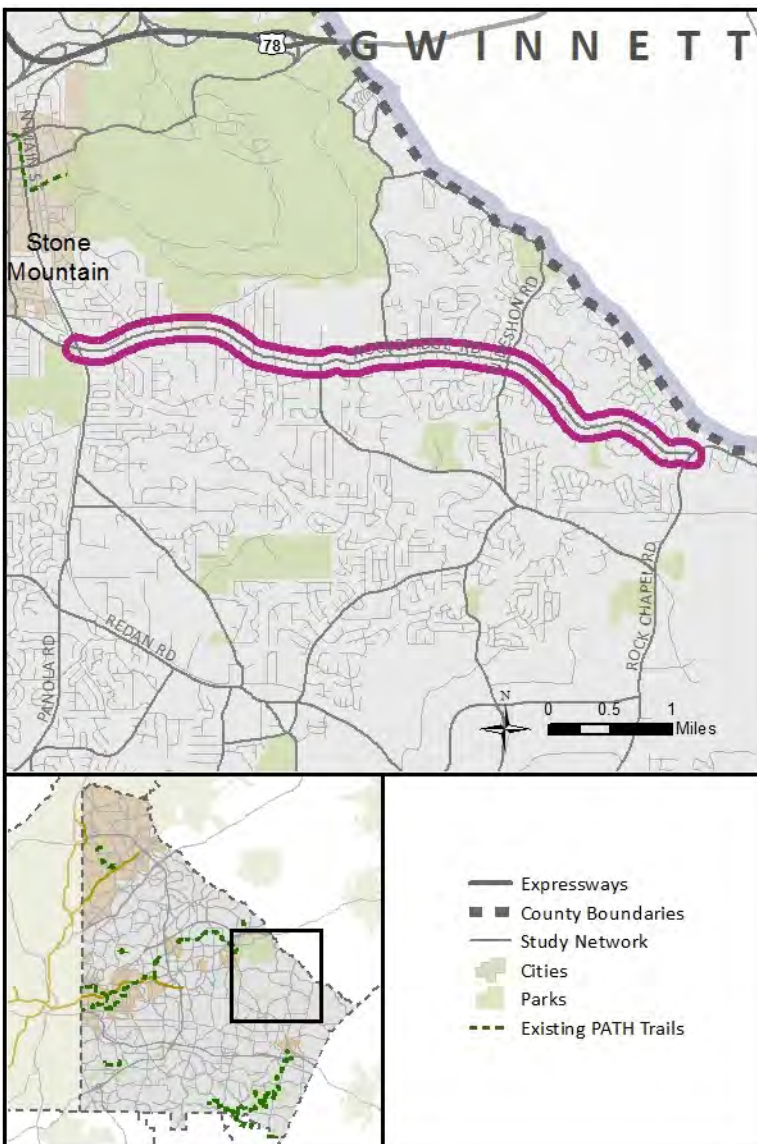
ENGINEERING COST	\$1,840,000
RIGHT-OF-WAY COST	\$11,270,000
CONSTRUCTION COST	\$23,820,000
TOTAL CAPITAL COST	\$36,930,000
OPERATIONS AND MAINTENANCE COST	\$3,813,000

Project Implementation

LOCAL LEAD	DeKalb County
PERCENT LOCATION (Pct)	unincorporated DeKalb (100)

Funding Considerations

On the National Highway System	Activity Center	X
ASTRoMaP/ Regional Thoroughfare Network	Economic Development Area	
State Route	LCI Area	
	Equitable Target Area	



N. Decatur Road Multimodal Corridor Improvements - Phase I

Project 5092A Tier 2B

Project Description

Four lane section will include bicycle and pedestrian improvements (particularly pedestrian crossings), and will be consistent with Clifton Corridor transit design. N Decatur Rd/ Haygood Dr intersection to include improved striping, lighting and signage.

Project Details

PROJECT ID	5092A
LOCATION	N Decatur Rd
EXTENTS	From Clifton Rd to Clairmont Rd
LENGTH	0.93 miles
PLAN 2040 ID	N/A

Project Cost Estimate

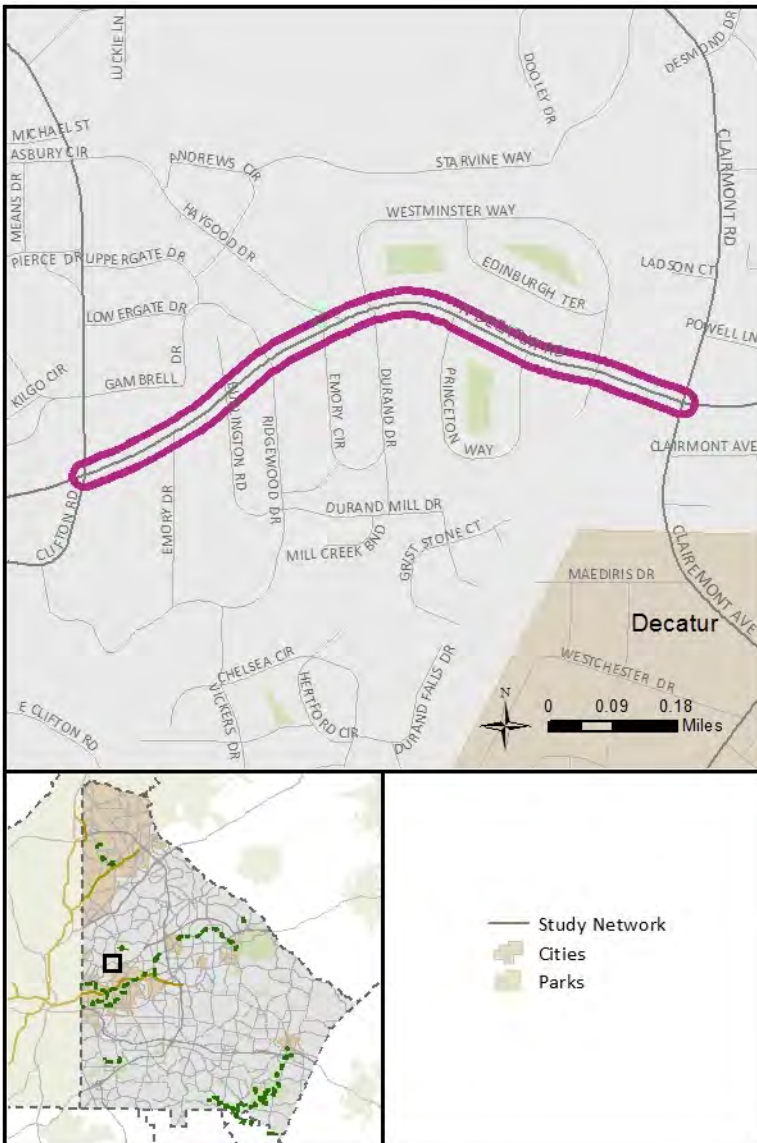
ENGINEERING COST	\$570,000
RIGHT-OF-WAY COST	\$2,960,000
CONSTRUCTION COST	\$7,320,000
TOTAL CAPITAL COST	\$10,850,000
OPERATIONS AND MAINTENANCE COST	\$853,000

Project Implementation

LOCAL LEAD	DeKalb County
PERCENT LOCATION (Pct)	unincorporated DeKalb (100)

Funding Considerations

On the National Highway System	Activity Center	X
ASTRoMaP/ Regional Thoroughfare Network	Economic Development Area	X
State Route	LCI Area	
	Equitable Target Area	



N. Decatur Road Multimodal Corridor Improvements - Phase II

**Project 5092B
Tier 2C**

Project Description

Four lane section will include a combination of bicycle and pedestrian improvements and will be consistent with Clifton Corridor transit design.

Project Details

PROJECT ID	5092B
LOCATION	N Decatur Rd
EXTENTS	From Clairmont Rd to Church St
LENGTH	1.29 miles
PLAN 2040 ID	N/A

Project Cost Estimate

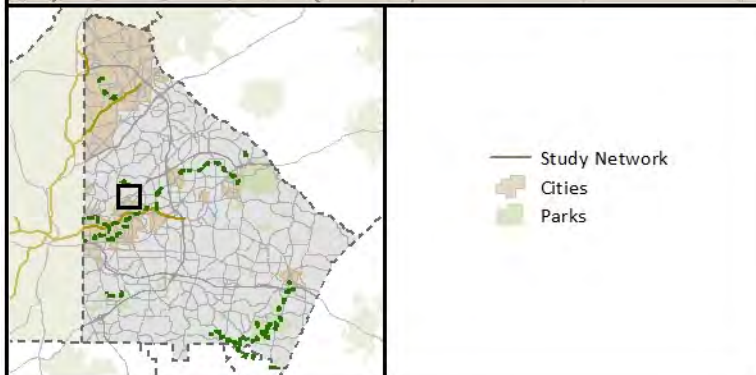
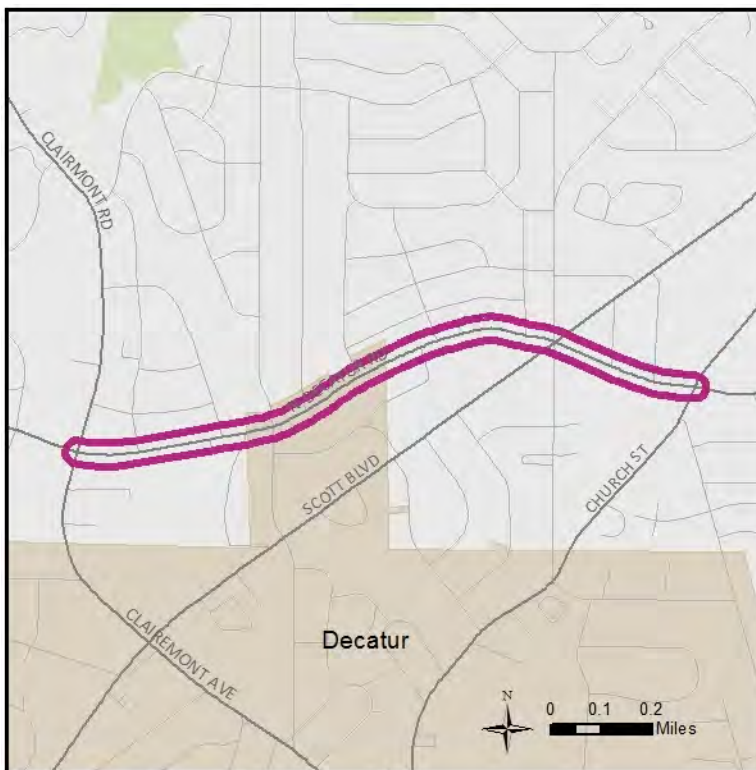
ENGINEERING COST	\$660,000
RIGHT-OF-WAY COST	\$3,180,000
CONSTRUCTION COST	\$8,510,000
TOTAL CAPITAL COST	\$12,350,000
OPERATIONS AND MAINTENANCE COST	\$1,109,000

Project Implementation

LOCAL LEAD	DeKalb County
PERCENT LOCATION (Pct)	unincorporated DeKalb (76), Decatur (24)

Funding Considerations

On the National Highway System	Activity Center	X
ASTRoMaP/ Regional Thoroughfare Network	Economic Development Area	
State Route	LCI Area	X
	Equitable Target Area	



N. Decatur Road Multimodal Corridor Improvements - Phase III

**Project 5092C
Tier 3**

Project Description

Four lane section will include a combination of bicycle and pedestrian improvements and will be consistent with Clifton Corridor transit design.

Project Details

PROJECT ID	5092C
LOCATION	N Decatur Rd
EXTENTS	From Church St to E Ponce de Leon Ave
LENGTH	1.25 miles
PLAN 2040 ID	N/A

Project Cost Estimate

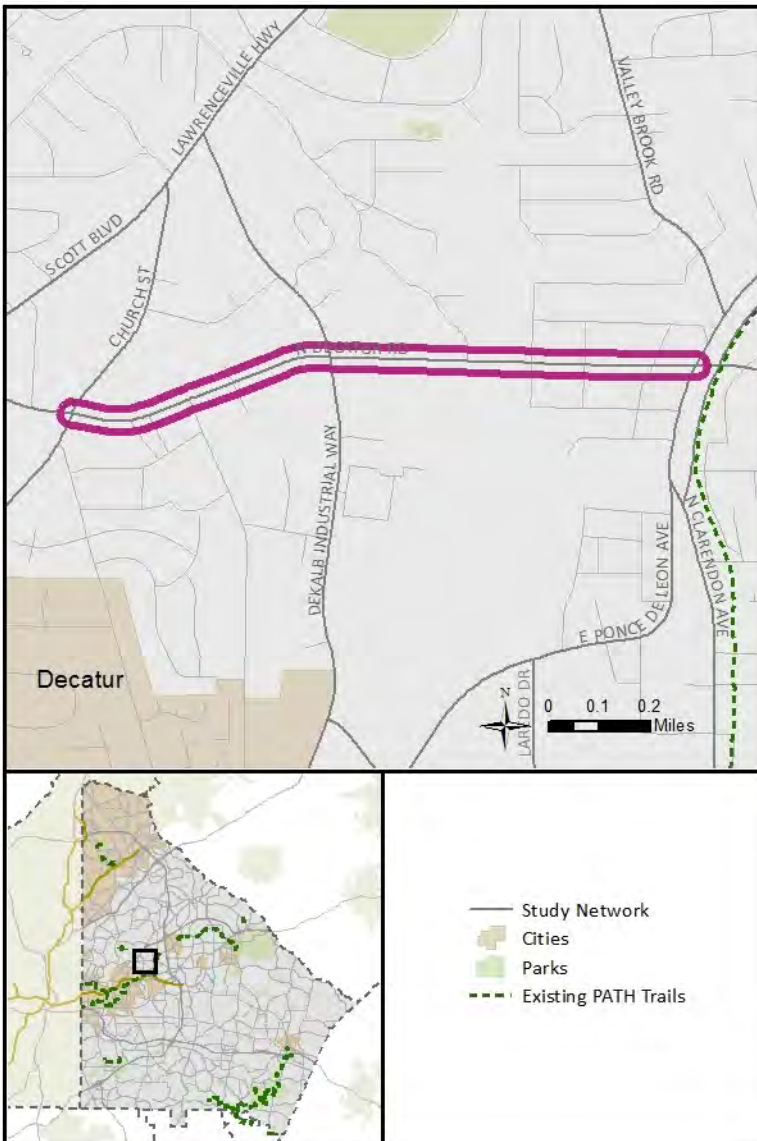
ENGINEERING COST	\$640,000
RIGHT-OF-WAY COST	\$6,660,000
CONSTRUCTION COST	\$8,260,000
TOTAL CAPITAL COST	\$15,560,000
OPERATIONS AND MAINTENANCE COST	\$1,024,000

Project Implementation

LOCAL LEAD	DeKalb County
PERCENT LOCATION (Pct)	unincorporated DeKalb (100)

Funding Considerations

On the National Highway System	Activity Center	X
ASTRoMaP/ Regional Thoroughfare Network	Economic Development Area	X
State Route	LCI Area	
	Equitable Target Area	



Clairmont Road Multimodal Corridor Improvements

Project 5093
Tier 1-GDOT

Project Description

Corridor improvements to include a median (center turn lane or landscaped) as well as bike and pedestrian accommodations and operational recommendations at key intersections.

Project Details

PROJECT ID	5093
LOCATION	Clairmont Rd / Clairemont Ave
EXTENTS	From Buford Hwy to Commerce Dr
LENGTH	6.15 miles
PLAN 2040 ID	N/A

Project Cost Estimate

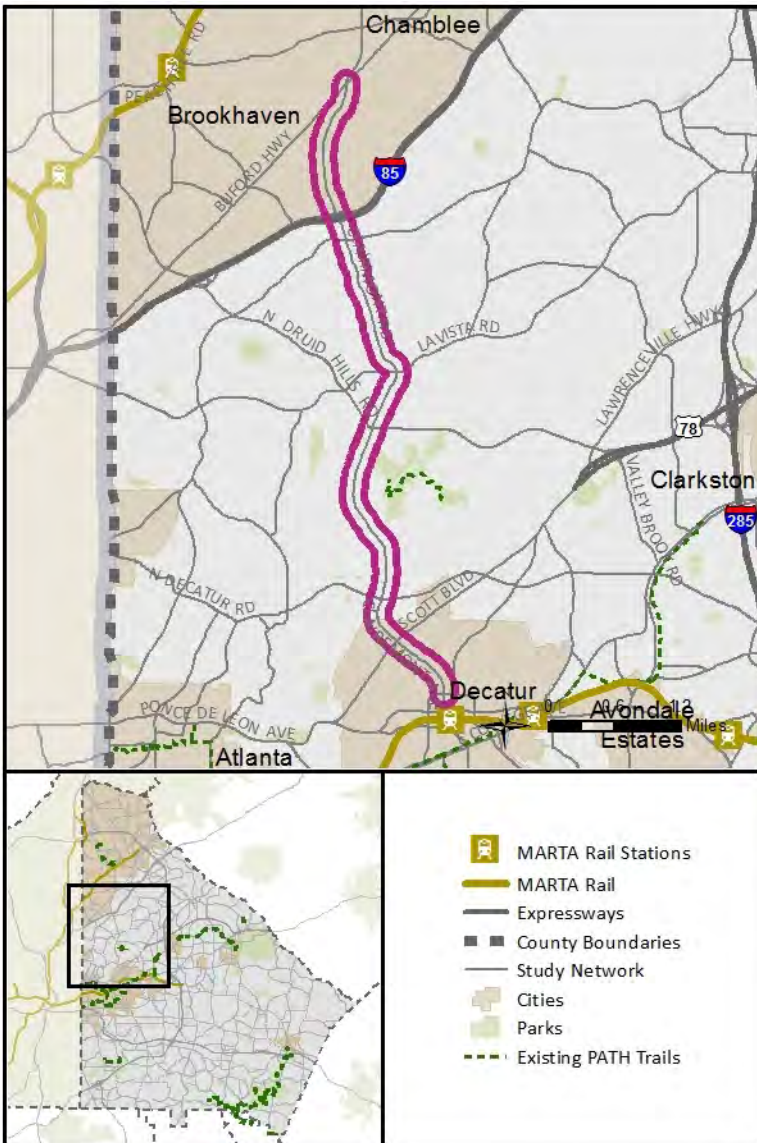
ENGINEERING COST	\$2,140,000
RIGHT-OF-WAY COST	\$15,390,000
CONSTRUCTION COST	\$27,800,000
TOTAL CAPITAL COST	\$45,330,000
OPERATIONS AND MAINTENANCE COST	\$4,299,000

Project Implementation

LOCAL LEAD	GDOT - DeKalb County / Brookhaven / Chamblee / Decatur
PERCENT LOCATION (Pct)	unincorporated DeKalb (64), Brookhaven (10), Chamblee (11), Decatur (15)

Funding Considerations

On the National Highway System	X	Activity Center	X
ASTRoMaP/ Regional Thoroughfare Network		Economic Development Area	X
State Route	X	LCI Area	X
		Equitable Target Area	X





Clifton Road / Haygood Road Multimodal Corridor Improvements

**Project 5094
Tier 3**

Project Description

Operational improvements along Clifton Rd (Briarcliff Rd to Haygood Rd) and along Haygood Rd (Clifton Rd to N Decatur Rd) to include bike and pedestrian improvements.

Project Details

PROJECT ID	5094
LOCATION	Clifton Rd / Haygood Rd
EXTENTS	From Briarcliff Rd to N Decatur Rd
LENGTH	1.66 miles
PLAN 2040 ID	N/A

Project Cost Estimate

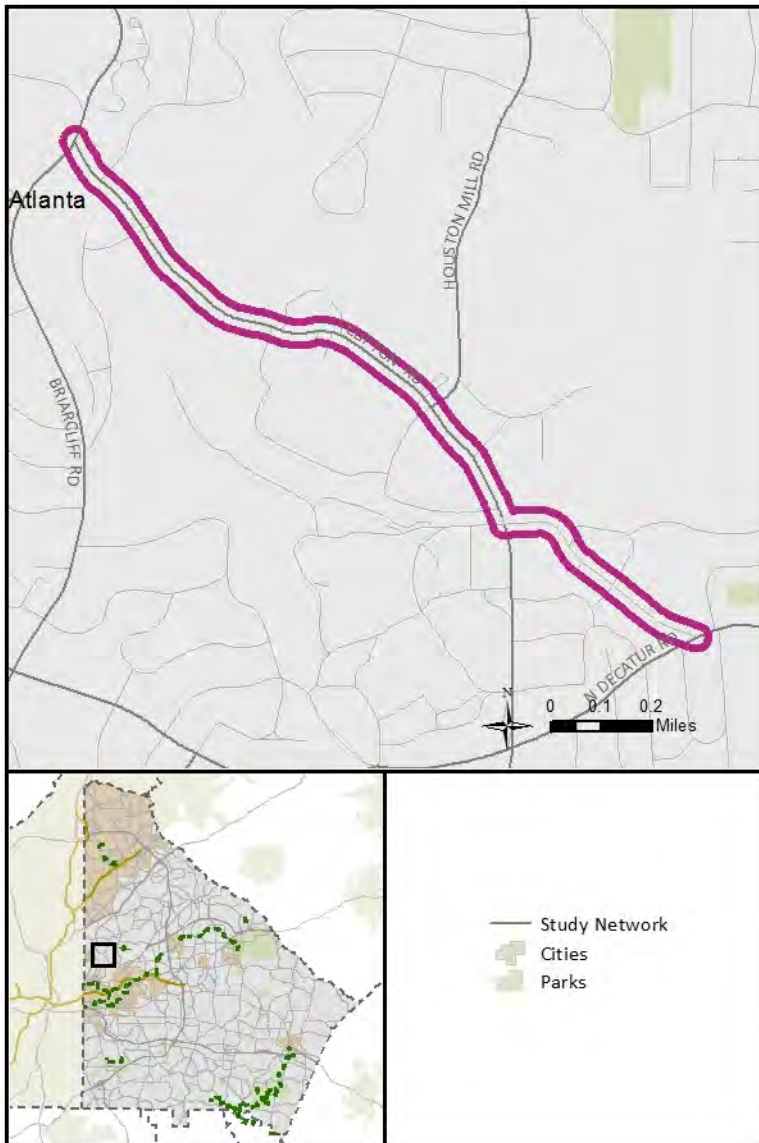
ENGINEERING COST	\$350,000
RIGHT-OF-WAY COST	\$160,000
CONSTRUCTION COST	\$4,490,000
TOTAL CAPITAL COST	\$5,000,000
OPERATIONS AND MAINTENANCE COST	\$160,000

Project Implementation

LOCAL LEAD	DeKalb County
PERCENT LOCATION (Pct)	unincorporated DeKalb (100)

Funding Considerations

On the National Highway System	Activity Center	X
ASTRoMaP/ Regional Thoroughfare Network	Economic Development Area	X
State Route	LCI Area	
	Equitable Target Area	X



Chamblee Dunwoody Road Bicycle and Pedestrian Improvements

Project 5095
CITY

Project Description

On-street bike lanes will be added along with sidewalks to fill in existing pedestrian gaps. Within the Georgetown and Dunwoody Village LCI areas, streetscaping will include 6 ft landscaped buffers and 6 ft sidewalks.

Project Details

PROJECT ID	5095
LOCATION	Chamblee Dunwoody Rd
EXTENTS	From Roberts Dr to Cotillion Dr
LENGTH	2.78 miles
PLAN 2040 ID	N/A

Project Cost Estimate

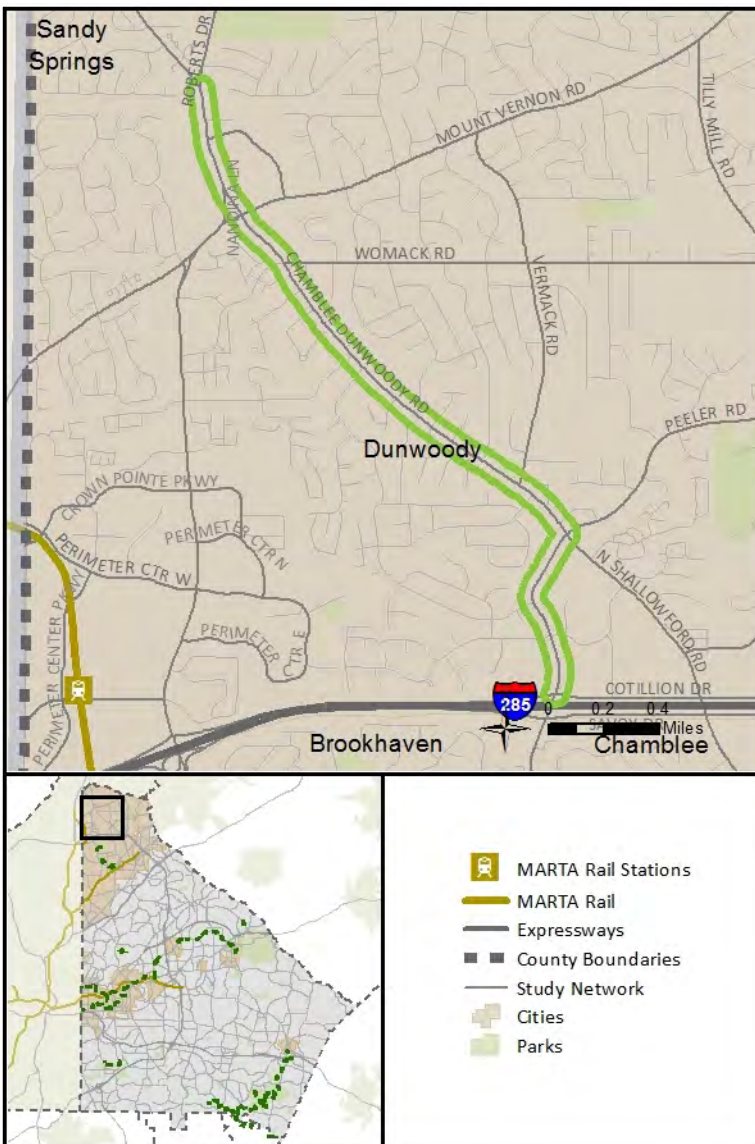
ENGINEERING COST	\$1,500,000
RIGHT-OF-WAY COST	(with Construction)
CONSTRUCTION COST	\$15,000,000
TOTAL CAPITAL COST	\$16,500,000
OPERATIONS AND MAINTENANCE COST	\$1,500,000

Project Implementation

LOCAL LEAD	Dunwoody
PROJECT LOCATION (Pct)	Dunwoody (100)

Funding Considerations

On State Route		Activity Center	X
Priority Bike Network	X	Economic Development Area	
1/2-mile from Premium Transit (existing / future)		LCI Area	X
1/4-Mile from Local Bus (existing / future)	X	Equitable Target Area	
1/4-Mile from School, Park, or Community Center	X		



Gresham Road / Flat Shoals Road ATMS

Project 5096
Tier 2B

Project Description

Rebuild signals, install fiber interconnect and ethernet (requires I-20 fiber to connect with TCC at Columbia Dr).

Project Details

PROJECT ID	5096
LOCATION	Gresham Rd/ Flat Shoals Rd
EXTENTS	From I-20 to Flat Shoals Rd/ Gresham Rd
LENGTH	0.75 miles
PLAN 2040 ID	N/A

Project Cost Estimate

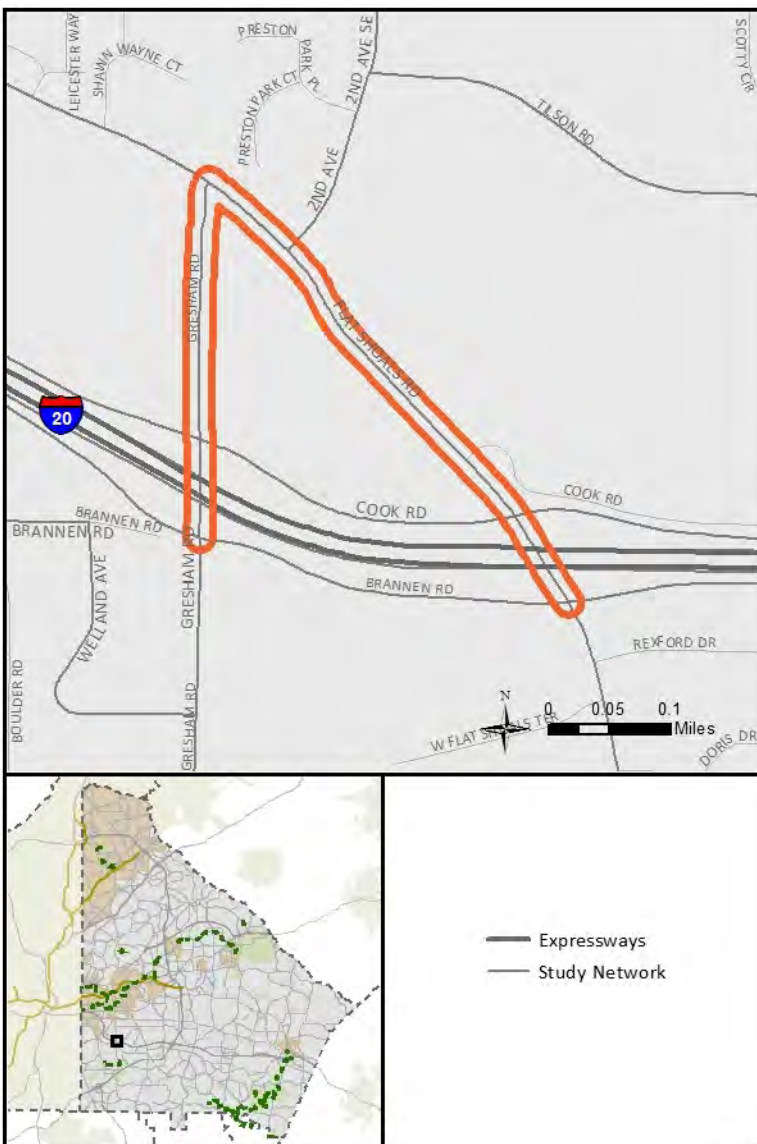
ENGINEERING COST	\$40,000
RIGHT-OF-WAY COST	\$ -
CONSTRUCTION COST	\$365,000
TOTAL CAPITAL COST	\$405,000
OPERATIONS AND MAINTENANCE COST	\$73,000

Project Implementation

LOCAL LEAD	DeKalb County
PERCENT LOCATION (Pct)	unincorporated DeKalb (100)

Funding Considerations

On the National Highway System	Activity Center	X
ASTRoMaP/ Regional Thoroughfare Network	Economic Development Area	
State Route	LCI Area	
	Equitable Target Area	X



N. Decatur Road / E. Ponce de Leon Avenue ATMS

Project 5097
Tier 2A

Project Description

Mixture of signal upgrades

Project Details

PROJECT ID	5097
LOCATION	N Decatur Rd/ E Ponce de Leon Ave
EXTENTS	From I-285 to I-285
LENGTH	2.26 miles
PLAN 2040 ID	N/A

Project Cost Estimate

ENGINEERING COST	\$35,000
RIGHT-OF-WAY COST	\$ -
CONSTRUCTION COST	\$298,000
TOTAL CAPITAL COST	\$333,000
OPERATIONS AND MAINTENANCE COST	\$60,000

Project Implementation

LOCAL LEAD	DeKalb County
PERCENT LOCATION (Pct)	unincorporated DeKalb (100)

Funding Considerations

On the National Highway System	Activity Center	X
ASTRoMaP/ Regional Thoroughfare Network	Economic Development Area	
State Route	LCI Area	
	Equitable Target Area	X



Briarcliff Road ATMS

Project 5102
Tier 1

Project Description

Install fiber optic interconnect and convert signals to ethernet.

Project Details

PROJECT ID	5102
LOCATION	Briarcliff Rd
EXTENTS	From Johnson Rd to N Decatur Rd
LENGTH	0.99 miles
PLAN 2040 ID	N/A

Project Cost Estimate

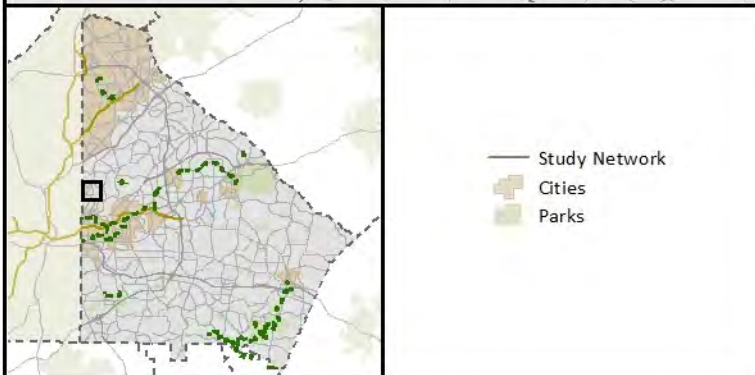
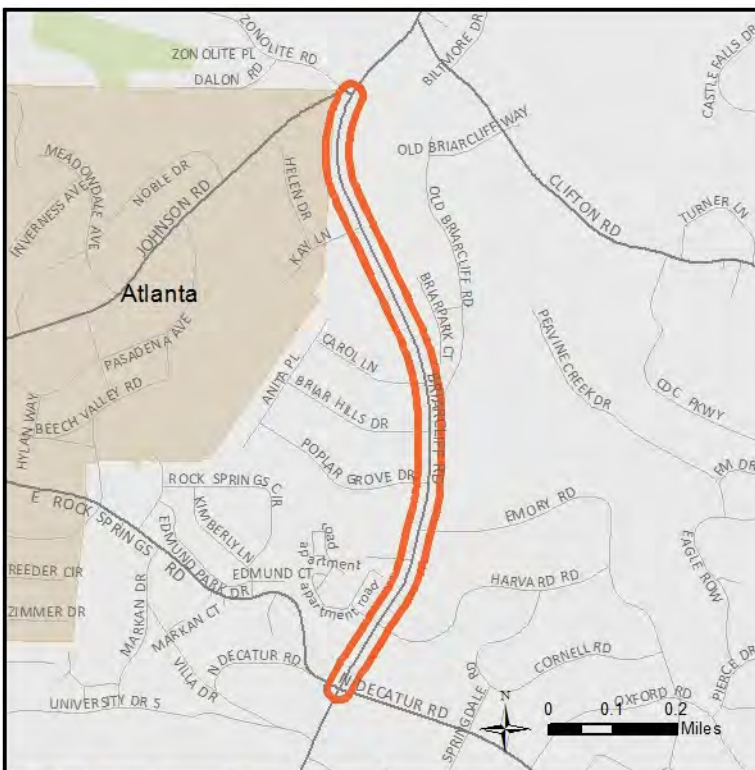
ENGINEERING COST	\$10,000
RIGHT-OF-WAY COST	\$ -
CONSTRUCTION COST	\$22,000
TOTAL CAPITAL COST	\$32,000
OPERATIONS AND MAINTENANCE COST	\$4,000

Project Implementation

LOCAL LEAD	DeKalb County
PERCENT LOCATION (Pct)	unincorporated DeKalb (100)

Funding Considerations

On the National Highway System		Activity Center	X
ASTRoMaP/ Regional Thoroughfare Network	X	Economic Development Area	
State Route	X	LCI Area	
		Equitable Target Area	X





**Covington Road and Lithonia Industrial Boulevard
Intersection Improvements**

**Project 5103
Tier 1-GDOT**

Project Description

Add turn lanes on side street

Project Details

PROJECT ID	5103
LOCATION	Covington Rd @ Lithonia Industrial Blvd
EXTENTS	N/A
LENGTH	N/A
PLAN 2040 ID	N/A

Project Cost Estimate

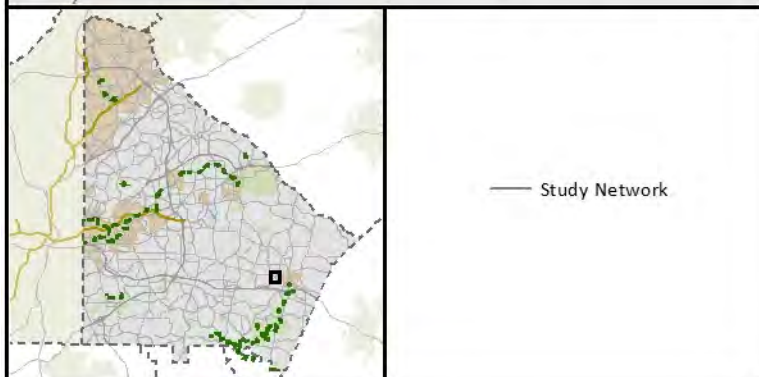
ENGINEERING COST	\$44,000
RIGHT-OF-WAY COST	\$98,000
CONSTRUCTION COST	\$440,000
TOTAL CAPITAL COST	\$582,000
OPERATIONS AND MAINTENANCE COST	\$44,000

Project Implementation

LOCAL LEAD	GDOT - DeKalb County
PERCENT LOCATION (Pct)	unincorporated DeKalb (100)

Funding Considerations

On the National Highway System		Activity Center	
ASTRoMaP/ Regional Thoroughfare Network		Economic Development Area	
State Route	X	LCI Area	
Multimodal Project	X	Equitable Target Area	X



Moreland Avenue at Bailey Road Intersection Improvements

**Project 5104
Tier 2B**

Project Description

Intersection improvements

Project Details

PROJECT ID	5104
LOCATION	Moreland Ave @ Bailey Rd
EXTENTS	N/A
LENGTH	N/A
PLAN 2040 ID	N/A

Project Cost Estimate

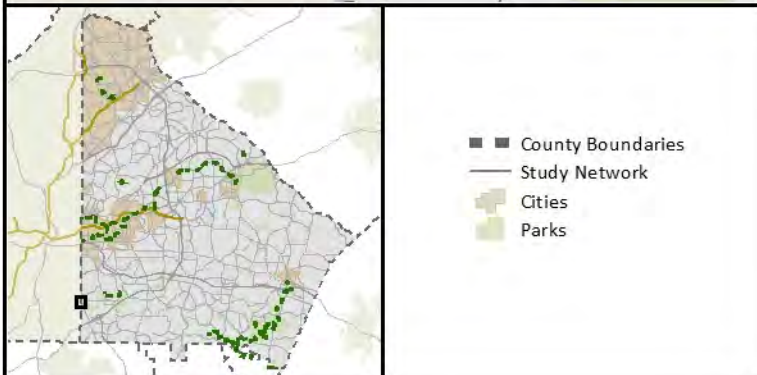
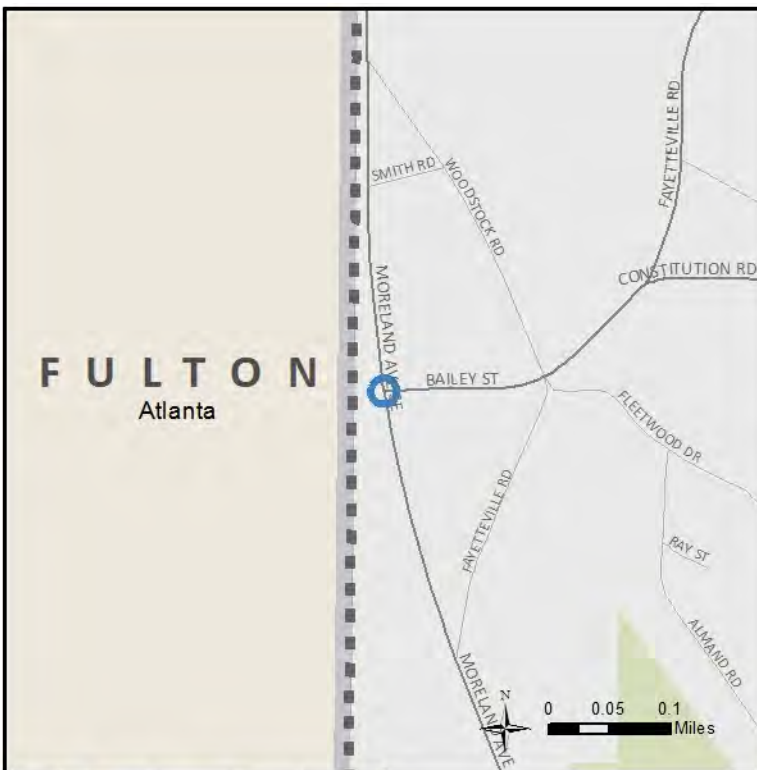
ENGINEERING COST	\$22,000
RIGHT-OF-WAY COST	\$ -
CONSTRUCTION COST	\$220,000
TOTAL CAPITAL COST	\$242,000
OPERATIONS AND MAINTENANCE COST	\$22,000

Project Implementation

LOCAL LEAD	DeKalb County
PERCENT LOCATION (Pct)	unincorporated DeKalb (100)

Funding Considerations

On the National Highway System		Activity Center	
ASTRoMaP/ Regional Thoroughfare Network		Economic Development Area	
State Route	X	LCI Area	
Multimodal Project	X	Equitable Target Area	X





Briarcliff Road at LaVista Road Intersection Improvements

Project 5108
Tier 1

Project Description

Intersection improvements including turn lanes and signal timing to reduce vehicular delay and pedestrian improvements as needed.

Project Details

PROJECT ID	5108
LOCATION	Briarcliff Rd @ LaVista Rd
EXTENTS	N/A
LENGTH	N/A
PLAN 2040 ID	N/A

Project Cost Estimate

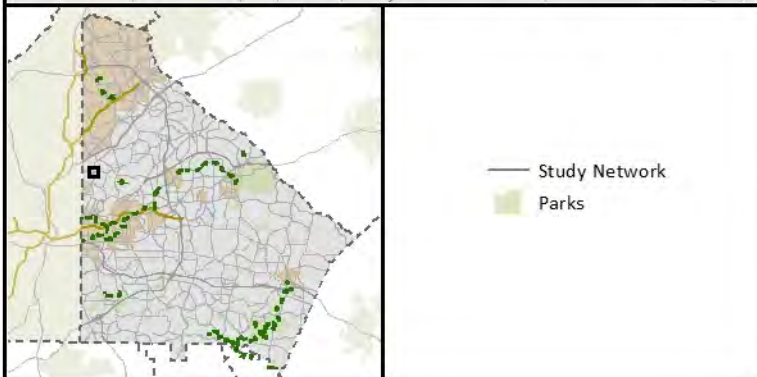
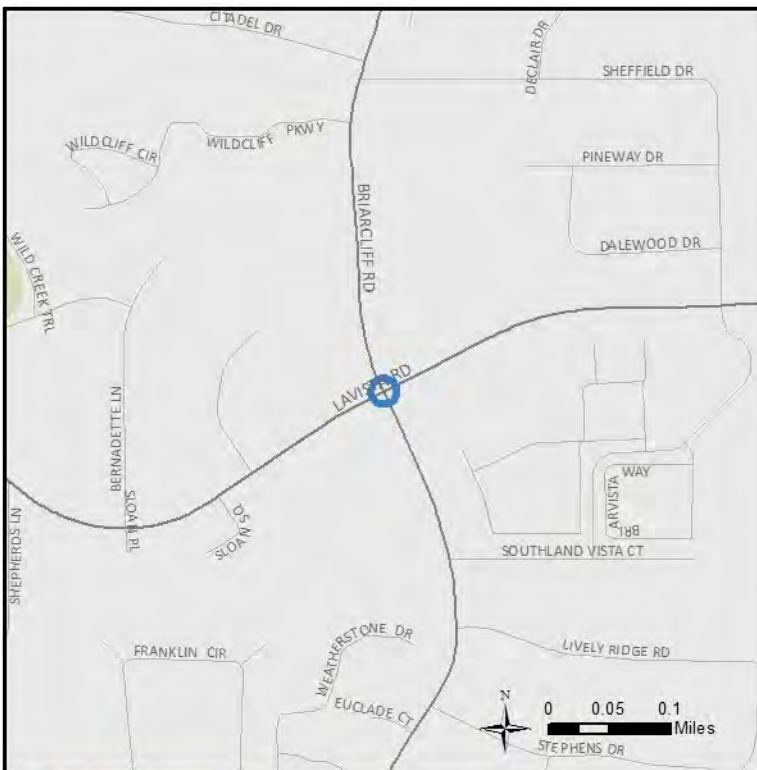
ENGINEERING COST	\$100,000
RIGHT-OF-WAY COST	\$3,680,269
CONSTRUCTION COST	\$2,595,753
TOTAL CAPITAL COST	\$6,376,022
OPERATIONS AND MAINTENANCE COST	\$260,000

Project Implementation

LOCAL LEAD	DeKalb County
PERCENT LOCATION (Pct)	unincorporated DeKalb (100)

Funding Considerations

On the National Highway System		Activity Center	
ASTRoMaP/ Regional Thoroughfare Network		Economic Development Area	
State Route	X	LCI Area	
Multimodal Project	X	Equitable Target Area	X



Downtown Avondale Street Grid

**Project 6010
CITY**

Project Description

Addition of new streets in Downtown Avondale to help build out the existing street grid.

Project Details

PROJECT ID	6010
LOCATION	Downtown Avondale Street Grid
EXTENTS	From US 278/ CSX RR Tracks to Sams Crossing/ N Clarendon Rd and Laredo Dr
LENGTH	2.01 miles
PLAN 2040 ID	N/A

Project Cost Estimate

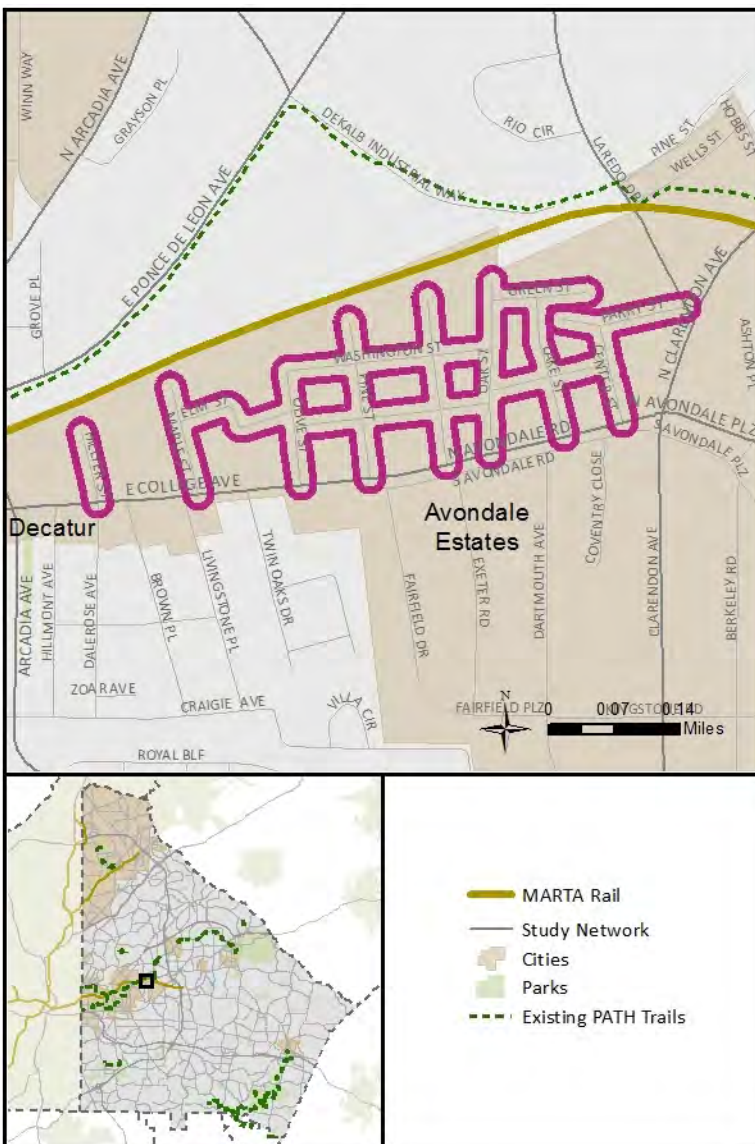
ENGINEERING COST	\$432,000
RIGHT-OF-WAY COST	(with Construction)
CONSTRUCTION COST	\$3,342,000
TOTAL CAPITAL COST	\$3,774,000
OPERATIONS AND MAINTENANCE COST	\$334,000

Project Implementation

LOCAL LEAD	Avondale
PERCENT LOCATION (Pct)	Avondale (100)

Funding Considerations

On the National Highway System	Activity Center	X
ASTRoMaP/ Regional Thoroughfare Network	Economic Development Area	
State Route	LCI Area	X
	Equitable Target Area	X





DeKalb Industrial Way at Milscott Drive Pedestrian Improvements

**Project 6011
Tier 1**

Project Description

This location requires an enhanced pedestrian crossing, which could include a median, pedestrian refuge or RRFB.

Project Details

PROJECT ID	6011
LOCATION	DeKalb Industrial Way @ Milscott Dr
EXTENTS	N/A
LENGTH	N/A
PLAN 2040 ID	N/A

Project Cost Estimate

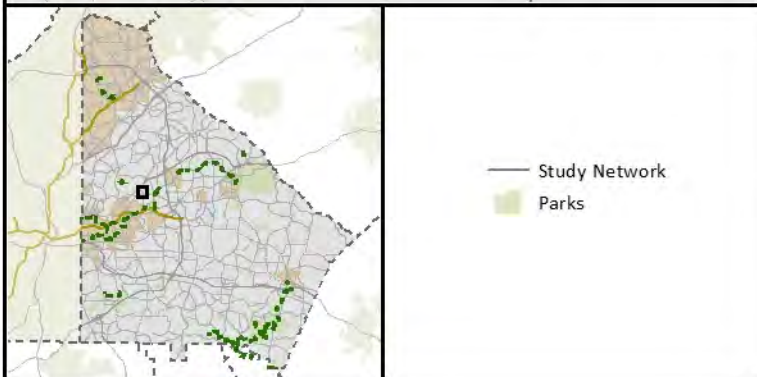
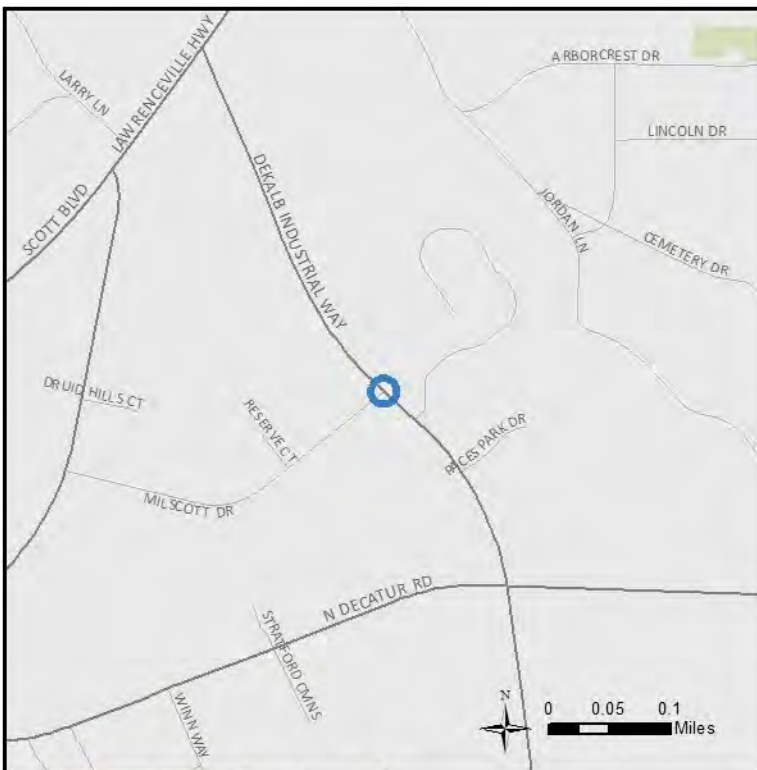
ENGINEERING COST	\$22,000
RIGHT-OF-WAY COST	\$ -
CONSTRUCTION COST	\$220,000
TOTAL CAPITAL COST	\$242,000
OPERATIONS AND MAINTENANCE COST	\$22,000

Project Implementation

LOCAL LEAD	DeKalb County
PERCENT LOCATION (Pct)	unincorporated DeKalb (100)

Funding Considerations

On the National Highway System		Activity Center	
ASTRoMaP/ Regional Thoroughfare Network		Economic Development Area	
State Route		LCI Area	
Multimodal Project	X	Equitable Target Area	





Broad Street Pedestrian Improvements

Project 6013
CITY

Project Description

Pedestrian improvements to include sidewalks, lighting, landscaping, and street furnishings (per Chamblee Streetscape Guidelines 2008) on west side of road.

Project Details

PROJECT ID	6013
LOCATION	Broad St
EXTENTS	From Peachtree Blvd to Peachtree Rd
LENGTH	0.37 miles
PLAN 2040 ID	N/A

Project Cost Estimate

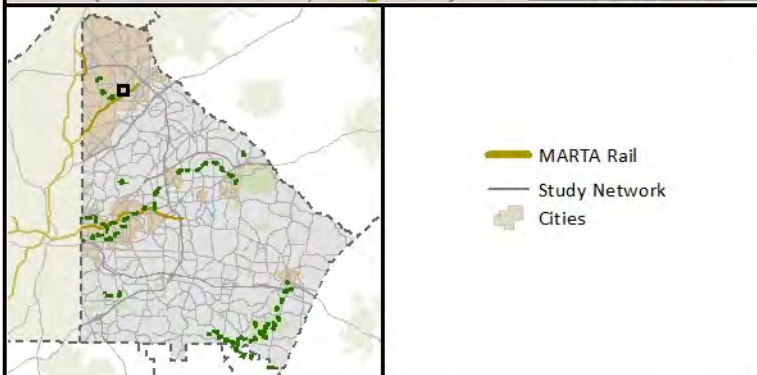
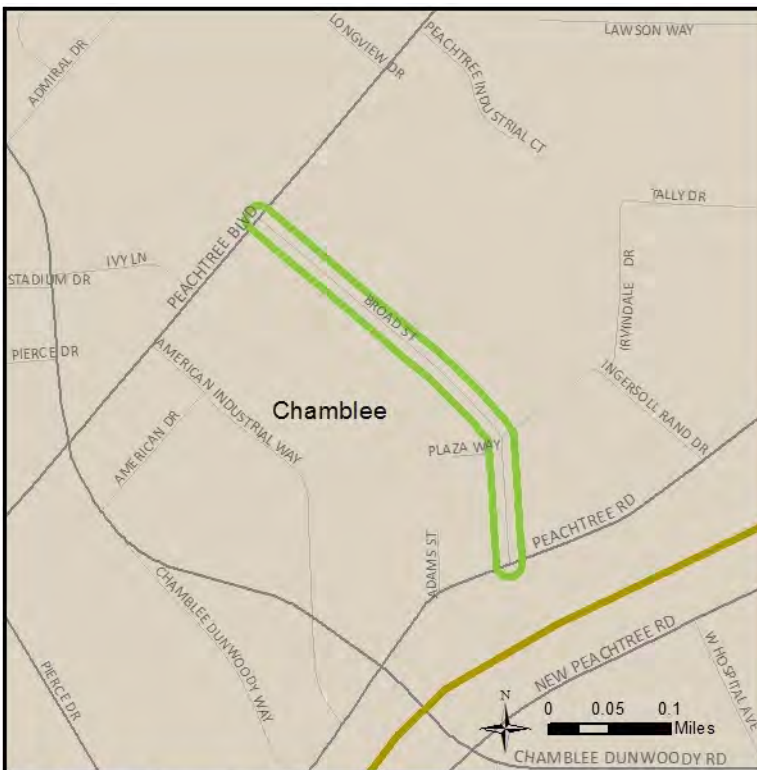
ENGINEERING COST	\$40,000
RIGHT-OF-WAY COST	\$425,500
CONSTRUCTION COST	\$380,000
TOTAL CAPITAL COST	\$845,500
OPERATIONS AND MAINTENANCE COST	\$38,000

Project Implementation

LOCAL LEAD	Chamblee
PROJECT LOCATION (Pct)	Chamblee (100)

Funding Considerations

On State Route		Activity Center	
Priority Bike Network		Economic Development Area	
1/2-mile from Premium Transit (existing / future)		LCI Area	
1/4-Mile from Local Bus (existing / future)	X	Equitable Target Area	
1/4-Mile from School, Park, or Community Center			



Chamblee Rail Trail Multiuse Greenway - Phase II

Project 6014
CITY

Project Description

Rail Trail from Clairmont Rd bridge to Chamblee Dunwoody Way and Peachtree Rd. Includes intersection improvements/ midblock crossings at Peachtree Blvd @ Sexton Woods Dr, and across Peachtree Rd, Malone Dr, Miller Dr, and Pierce Dr.

Project Details

PROJECT ID	6014
LOCATION	Chamblee Rail Trail Multi-Use Greenway Phase 2
EXTENTS	From Peachtree Road approx. 300 ft E of Clairmont Rd to Chamblee Dunwoody Way
LENGTH	1.15 miles
PLAN 2040 ID	N/A

Project Cost Estimate

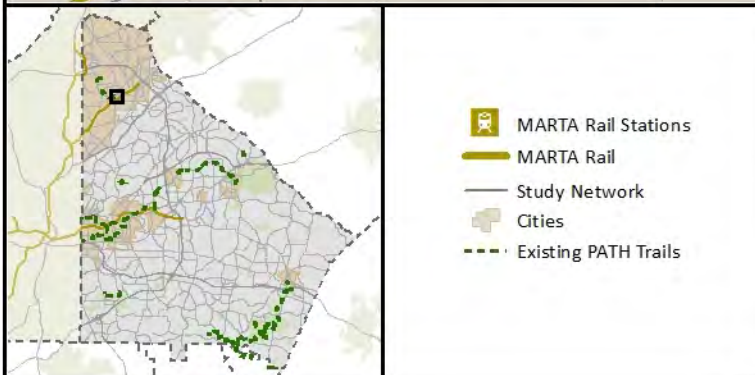
ENGINEERING COST	\$40,000
RIGHT-OF-WAY COST	\$862,500
CONSTRUCTION COST	\$380,000
TOTAL CAPITAL COST	\$1,282,500
OPERATIONS AND MAINTENANCE COST	\$38,000

Project Implementation

LOCAL LEAD	Chamblee
PROJECT LOCATION (Pct)	Chamblee (100)

Funding Considerations

On State Route		Activity Center	X
Priority Bike Network	X	Economic Development Area	
1/2-mile from Premium Transit (existing / future)	X	LCI Area	X
1/4-Mile from Local Bus (existing / future)	X	Equitable Target Area	X
1/4-Mile from School, Park, or Community Center	X		





Hugh Howell Road Pedestrian Improvements

Project 6015
Tier 2B

Project Description

Install sidewalks and improve pedestrian crossings along this corridor. Project assumes approximately 0.6 miles of moderate grading.

Project Details

PROJECT ID	6015
LOCATION	Hugh Howell Rd
EXTENTS	From Lawrenceville Hwy to Mountain Industrial Blvd
LENGTH	0.61 miles
PLAN 2040 ID	N/A

Project Cost Estimate

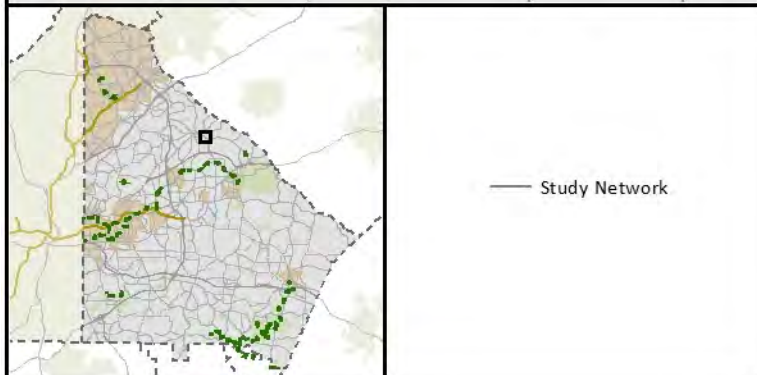
ENGINEERING COST	\$20,000
RIGHT-OF-WAY COST	\$630,000
CONSTRUCTION COST	\$180,000
TOTAL CAPITAL COST	\$830,000
OPERATIONS AND MAINTENANCE COST	\$20,000

Project Implementation

LOCAL LEAD	GDOT - DeKalb County
PROJECT LOCATION (Pct)	unincorporated DeKalb (100)

Funding Considerations

On State Route	X	Activity Center	
Priority Bike Network	X	Economic Development Area	X
1/2-mile from Premium Transit (existing / future)		LCI Area	X
1/4-Mile from Local Bus (existing / future)	X	Equitable Target Area	
1/4-Mile from School, Park, or Community Center			



Glenwood Road Pedestrian Improvements - Phase II

Project 6016
Tier 2B

Project Description

Install sidewalks and improve pedestrian crossings along this corridor (Phase II). Project assumes approximately 2.0 miles of moderate grading.

Project Details

PROJECT ID	6016
LOCATION	Glenwood Rd
EXTENTS	From Columbia Dr to Covington Hwy
LENGTH	2.03 miles
PLAN 2040 ID	DK-032

Project Cost Estimate

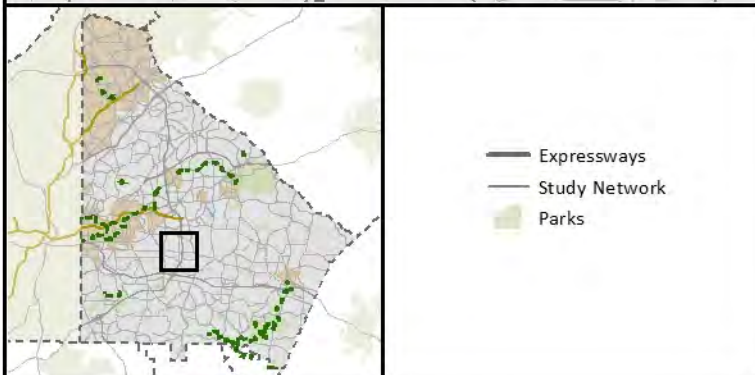
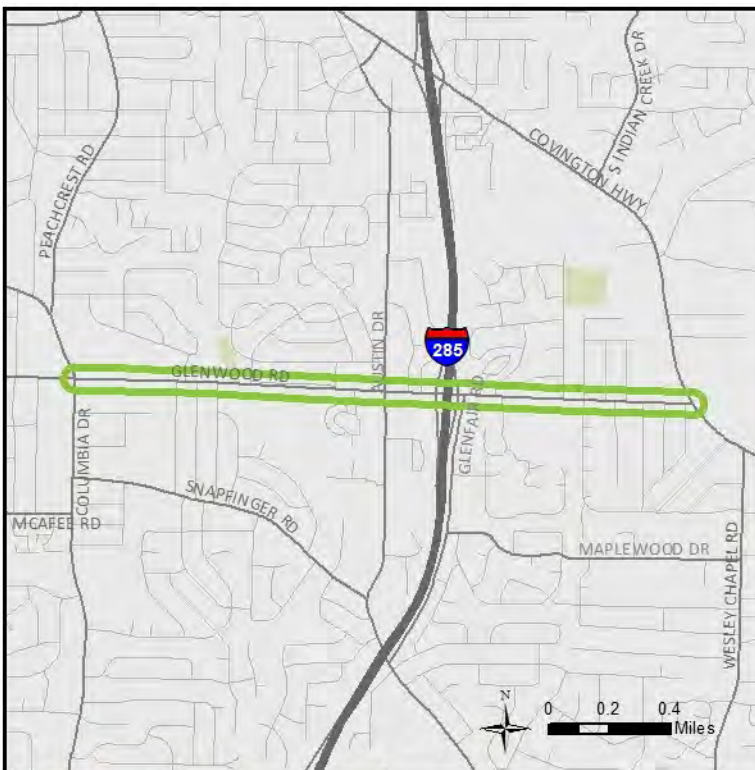
ENGINEERING COST	\$60,000
RIGHT-OF-WAY COST	\$2,100,000
CONSTRUCTION COST	\$600,000
TOTAL CAPITAL COST	\$2,760,000
OPERATIONS AND MAINTENANCE COST	\$80,000

Project Implementation

LOCAL LEAD	DeKalb County
PROJECT LOCATION (Pct)	unincorporated DeKalb (100)

Funding Considerations

On State Route	X	Activity Center	
Priority Bike Network	X	Economic Development Area	
1/2-mile from Premium Transit (existing / future)		LCI Area	X
1/4-Mile from Local Bus (existing / future)	X	Equitable Target Area	
1/4-Mile from School, Park, or Community Center			





N. Clarendon Avenue at Rockbridge Road Intersection Improvements

**Project 6017
Tier 2B**

Project Description

Intersection operational improvements as well as bicycle and pedestrian access improvements.

Project Details

PROJECT ID	6017
LOCATION	N Clarendon Ave @ Rockbridge Rd
EXTENTS	N/A
LENGTH	N/A
PLAN 2040 ID	N/A

Project Cost Estimate

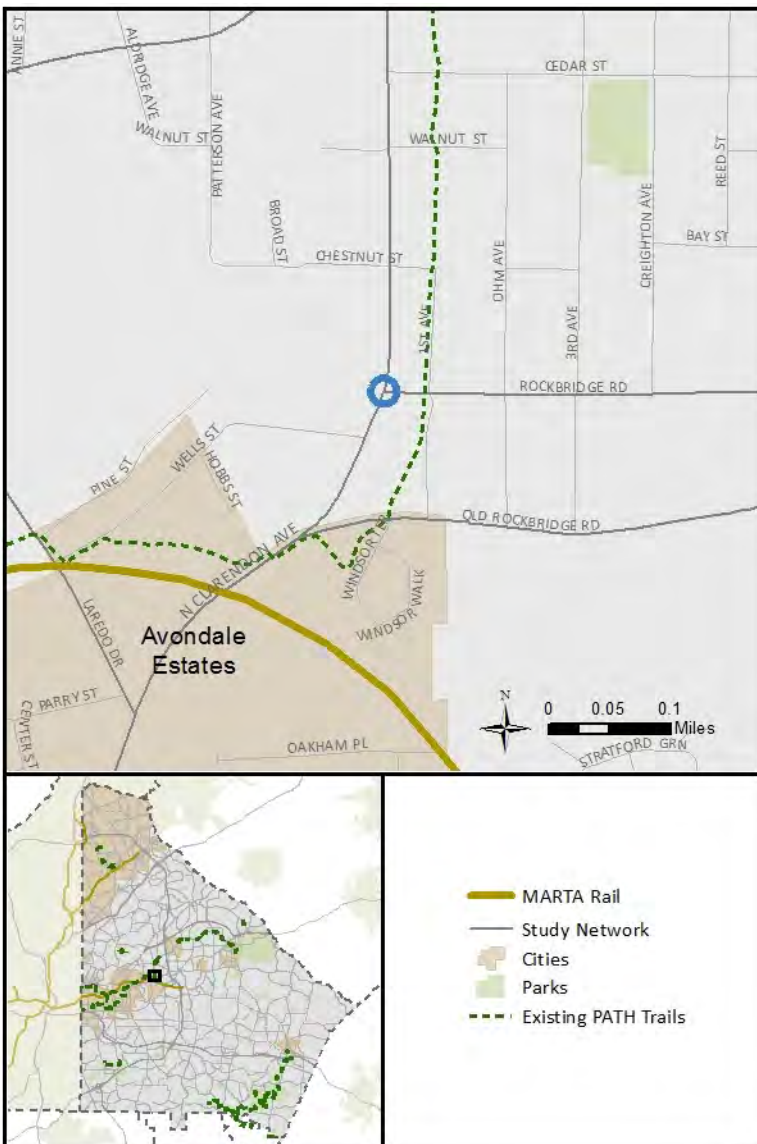
ENGINEERING COST	\$33,000
RIGHT-OF-WAY COST	\$ -
CONSTRUCTION COST	\$330,000
TOTAL CAPITAL COST	\$363,000
OPERATIONS AND MAINTENANCE COST	\$33,000

Project Implementation

LOCAL LEAD	DeKalb County
PERCENT LOCATION (Pct)	unincorporated DeKalb (100)

Funding Considerations

On the National Highway System		Activity Center	
ASTRoMaP/ Regional Thoroughfare Network		Economic Development Area	
State Route		LCI Area	
Multimodal Project	X	Equitable Target Area	X



Peachtree Road, Road Diet and Multimodal Improvements

**Project 6018
CITY**

Project Description

Operational improvements along Peachtree Rd composed of several smaller projects from the Chamblee LCI. These projects include turn lane improvements, a possible road diet, and bicycle and pedestrian improvements throughout.

Project Details

PROJECT ID	6018
LOCATION	Peachtree Rd
EXTENTS	From McGaw Dr to Ingersoll Rand Dr
LENGTH	1.22 miles
PLAN 2040 ID	N/A

Project Cost Estimate

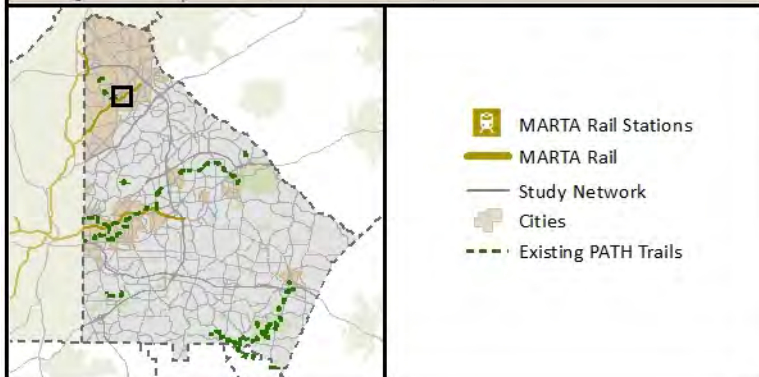
ENGINEERING COST	\$280,000
RIGHT-OF-WAY COST	\$1,419,070
CONSTRUCTION COST	\$2,000,000
TOTAL CAPITAL COST	\$3,699,070
OPERATIONS AND MAINTENANCE COST	\$200,000

Project Implementation

LOCAL LEAD	Chamblee
PERCENT LOCATION (Pct)	Chamblee (100)

Funding Considerations

On the National Highway System	Activity Center	
ASTRoMaP/ Regional Thoroughfare Network	Economic Development Area	
State Route	LCI Area	X
	Equitable Target Area	



Chamblee Rail Trail Multiuse Greenway - Phase III
Project 6019
CITY
Project Description

Rail Trail from Chamblee Dunwoody Way to Peachtree Rd. Includes bike and pedestrian crossing improvements at American Industrial Way, Broad St, and Peachtree Rd.

Project Details

PROJECT ID	6019
LOCATION	Chamblee Rail Trail Multi-Use Greenway Phase 3
EXTENTS	From Chamblee Dunwoody Way to Peachtree Rd
LENGTH	0.73 miles
PLAN 2040 ID	N/A

Project Cost Estimate

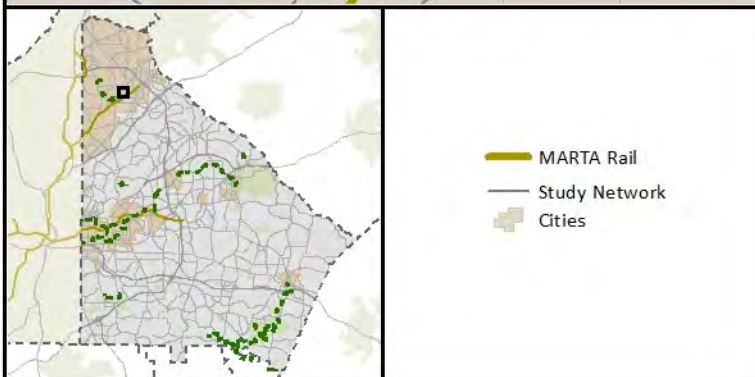
ENGINEERING COST	\$280,000
RIGHT-OF-WAY COST	\$547,500
CONSTRUCTION COST	\$2,500,000
TOTAL CAPITAL COST	\$3,327,500
OPERATIONS AND MAINTENANCE COST	\$250,000

Project Implementation

LOCAL LEAD	Chamblee
PROJECT LOCATION (Pct)	Chamblee (100)

Funding Considerations

On State Route		Activity Center	
Priority Bike Network		Economic Development Area	
1/2-mile from Premium Transit (existing / future)		LCI Area	
1/4-Mile from Local Bus (existing / future)	X	Equitable Target Area	
1/4-Mile from School, Park, or Community Center			





Tucker Last Mile Connectivity

Project 6021
Tier 1

Project Description

Last mile connectivity pedestrian facilities in and around Tucker.

Project Details

PROJECT ID	6021
LOCATION	1st Ave/ 2nd St/ Main St/ 4th St
EXTENTS	From Fellowship Rd/ Railroad Ave to Burns Ave/ LaVista Rd
LENGTH	0.88 miles
PLAN 2040 ID	DK-412

Project Cost Estimate

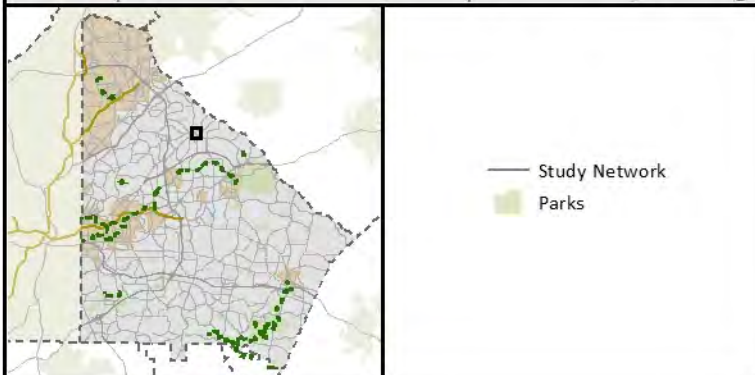
ENGINEERING COST	\$150,000
RIGHT-OF-WAY COST	\$250,000
CONSTRUCTION COST	\$800,000
TOTAL CAPITAL COST	\$1,200,000
OPERATIONS AND MAINTENANCE COST	\$80,000

Project Implementation

LOCAL LEAD	DeKalb County
PROJECT LOCATION (Pct)	unincorporated DeKalb (100)

Funding Considerations

On State Route		Activity Center	
Priority Bike Network		Economic Development Area	
1/2-mile from Premium Transit (existing / future)		LCI Area	X
1/4-Mile from Local Bus (existing / future)	X	Equitable Target Area	
1/4-Mile from School, Park, or Community Center			



GM Plant Redevelopment Street Grid

Project 6022
CITY

Project Description

This is a new street grid to be designed and constructed in coordination with the redevelopment of the GM Plant site. This project will most likely occur through partnerships with private developers.

Project Details

PROJECT ID	6022
LOCATION	GM Plant Redevelopment Street Grid
EXTENTS	N/A
LENGTH	N/A
PLAN 2040 ID	N/A

Project Cost Estimate

ENGINEERING COST	TBD / Private Development
RIGHT-OF-WAY COST	TBD / Private Devel.
CONSTRUCTION COST	TBD / Private Devel.
TOTAL CAPITAL COST	TBD / Private Devel.
OPERATIONS AND MAINTENANCE COST	TBD / Private Devel.

Project Implementation

LOCAL LEAD	Doraville
PERCENT LOCATION (Pct)	Doraville (100)

Funding Considerations

On the National Highway System	Activity Center	
ASTRoMaP/ Regional Thoroughfare Network	Economic Development Area	
State Route	LCI Area	X
	Equitable Target Area	



Scott Boulevard / Medline LCI Area Transportation Improvements

Project 6023
Tier 3

Project Description

Recommendations for the Scott Blvd corridor throughout the Medline LCI area are anticipated but not yet known. This is a set-aside for future recommendations.

Project Details

PROJECT ID	6023
LOCATION	Scott Blvd/ Medline LCI
EXTENTS	N/A
LENGTH	1.13 miles
PLAN 2040 ID	N/A

Project Cost Estimate

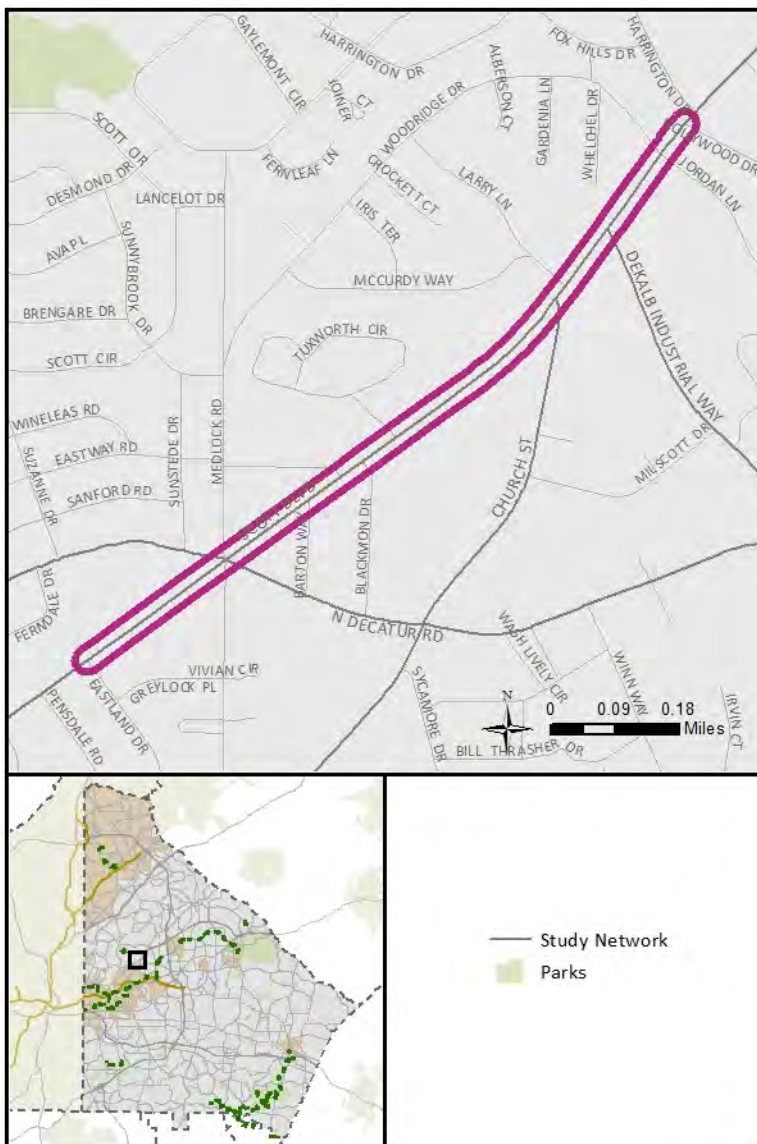
ENGINEERING COST	\$ -
RIGHT-OF-WAY COST	\$ -
CONSTRUCTION COST	\$5,000,000
TOTAL CAPITAL COST	\$5,000,000
OPERATIONS AND MAINTENANCE COST	\$5,000,000

Project Implementation

LOCAL LEAD	DeKalb County
PERCENT LOCATION (Pct)	unincorporated DeKalb (100)

Funding Considerations

On the National Highway System	Activity Center	
ASTRoMaP/ Regional Thoroughfare Network	Economic Development Area	
State Route	X LCI Area	
	Equitable Target Area	



Moreland Avenue / Conley Business Area Roadway Improvements

**Project 6024
Tier 2B**

Project Description

The Conley Area around Moreland Avenue is targeted as a strategic economic development center in DeKalb County. Specific recommendations have not been determined, but this is a set-aside for future recommendations.

Project Details

PROJECT ID	6024
LOCATION	Moreland Ave/ Conley Business Area
EXTENTS	N/A
LENGTH	2.05 miles
PLAN 2040 ID	N/A

Project Cost Estimate

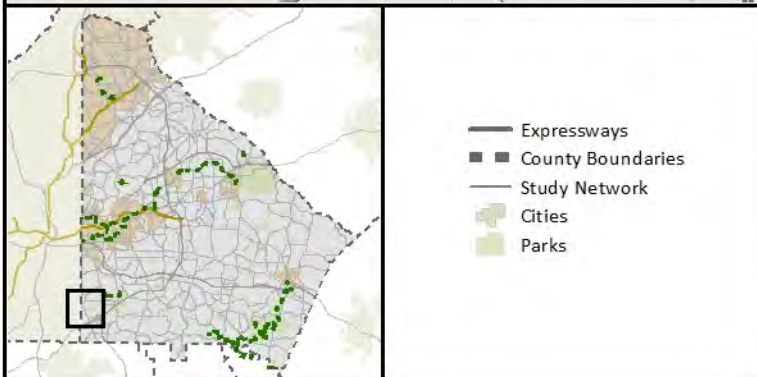
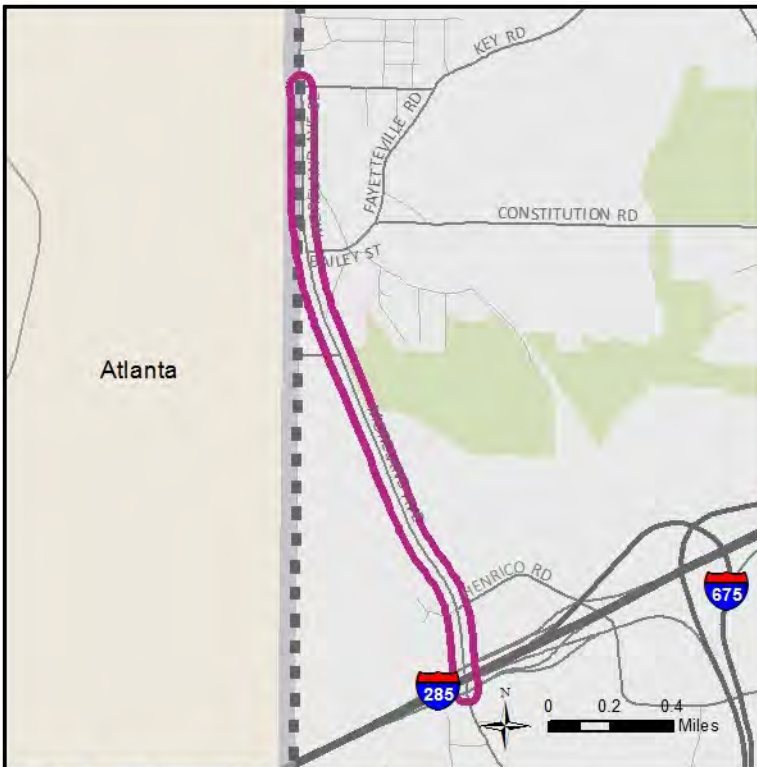
ENGINEERING COST	\$ -
RIGHT-OF-WAY COST	\$ -
CONSTRUCTION COST	\$5,000,000
TOTAL CAPITAL COST	\$5,000,000
OPERATIONS AND MAINTENANCE COST	\$5,000,000

Project Implementation

LOCAL LEAD	DeKalb County
PERCENT LOCATION (Pct)	unincorporated DeKalb (100)

Funding Considerations

On the National Highway System		Activity Center	
ASTRoMaP/ Regional Thoroughfare Network		Economic Development Area	
State Route	X	LCI Area	
		Equitable Target Area	



Moreland Avenue Corridor Study

**Project 6025
Tier 2A**

Project Description

Moreland Avenue serves many purposes and has many different characters along its extents. In order to best recommend improvements, it requires a comprehensive transportation and land use study between Ponce de Leon Avenue and I-285.

Project Details

PROJECT ID	6025
LOCATION	Moreland Ave Corridor Study
EXTENTS	N/A
LENGTH	7.45 miles
PLAN 2040 ID	N/A

Project Cost Estimate

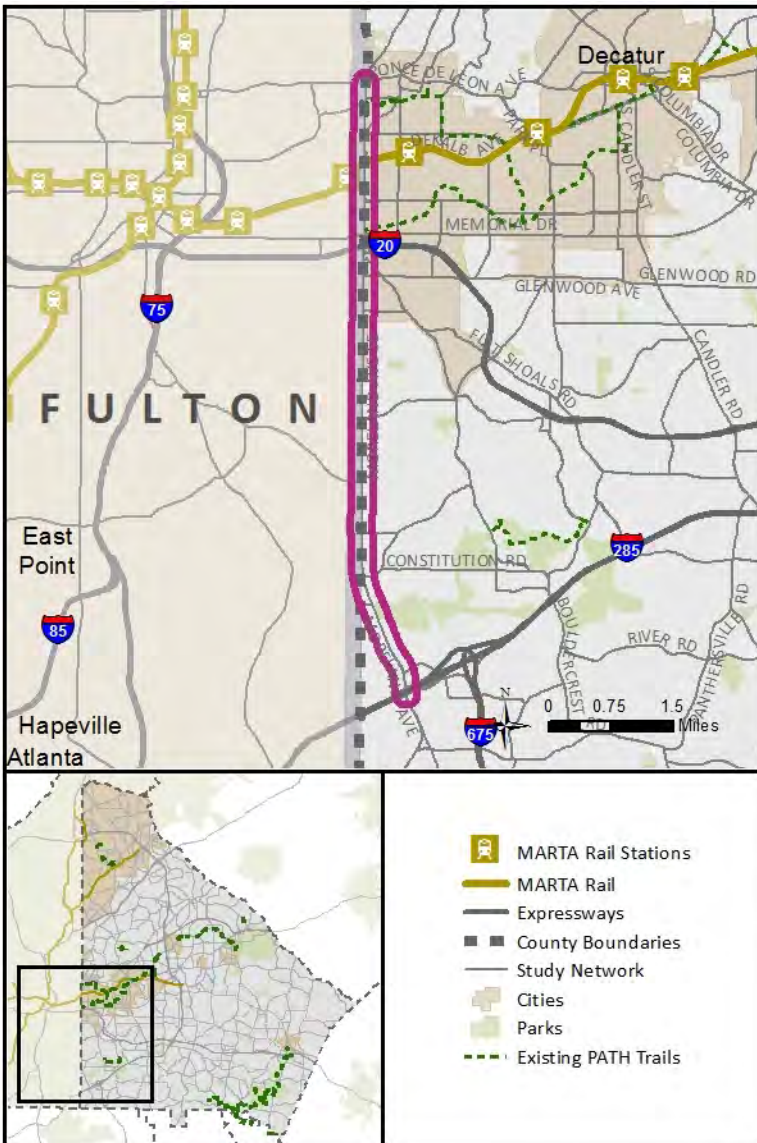
ENGINEERING COST	\$300,000
RIGHT-OF-WAY COST	\$ -
CONSTRUCTION COST	\$ -
TOTAL CAPITAL COST	\$300,000
OPERATIONS AND MAINTENANCE COST	\$ -

Project Implementation

LOCAL LEAD	DeKalb / Atlanta
PERCENT LOCATION (Pct)	unincorporated DeKalb (40), Atlanta (60)

Funding Considerations

On the National Highway System	Activity Center	
ASTRoMaP/ Regional Thoroughfare Network	Economic Development Area	X
State Route	LCI Area	X
	Equitable Target Area	



Heritage Corridor Study

Project 6026
Tier 1

Project Description

A multimodal corridor study will consider roadway, bike, and pedestrian improvements throughout and connecting Stone Mountain and Lithonia downtowns.

Project Details

PROJECT ID	6026
LOCATION	Heritage Corridor Study
EXTENTS	N/A
LENGTH	11.68 miles
PLAN 2040 ID	N/A

Project Cost Estimate

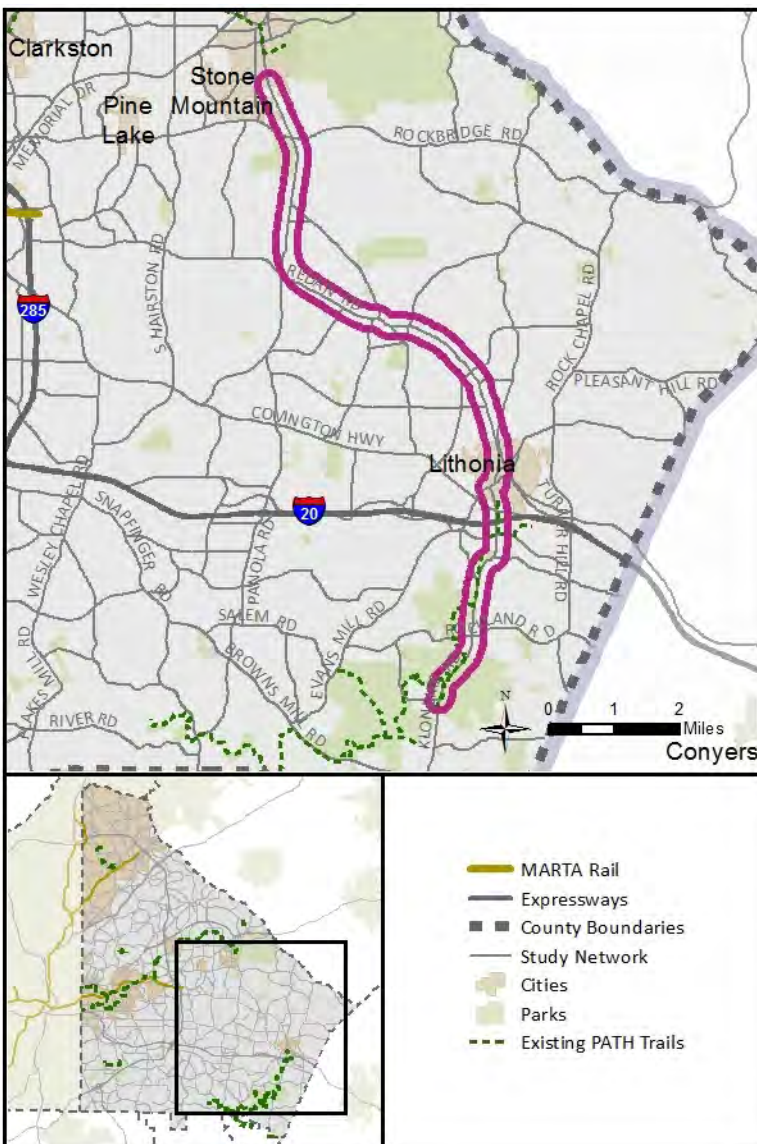
ENGINEERING COST	\$150,000
RIGHT-OF-WAY COST	\$ -
CONSTRUCTION COST	\$ -
TOTAL CAPITAL COST	\$150,000
OPERATIONS AND MAINTENANCE COST	\$ -

Project Implementation

LOCAL LEAD	DeKalb / Lithonia / Stone Mountain
PERCENT LOCATION (Pct)	unincorporated DeKalb (91), Lithonia (9)

Funding Considerations

On the National Highway System	Activity Center	
ASTRoMaP/ Regional Thoroughfare Network	Economic Development Area	X
State Route	LCI Area	X
	Equitable Target Area	



E. Ponce de Leon Avenue Lane Width Improvements

Project 6027
Tier 3

Project Description

Widen lanes to 12' width for truck traffic. Perform any other operational improvements as needed.

Project Details

PROJECT ID	6027
LOCATION	E Ponce De Leon Ave
EXTENTS	From Roadhaven Dr to Rock Mountain Blvd
LENGTH	1.27 miles
PLAN 2040 ID	N/A

Project Cost Estimate

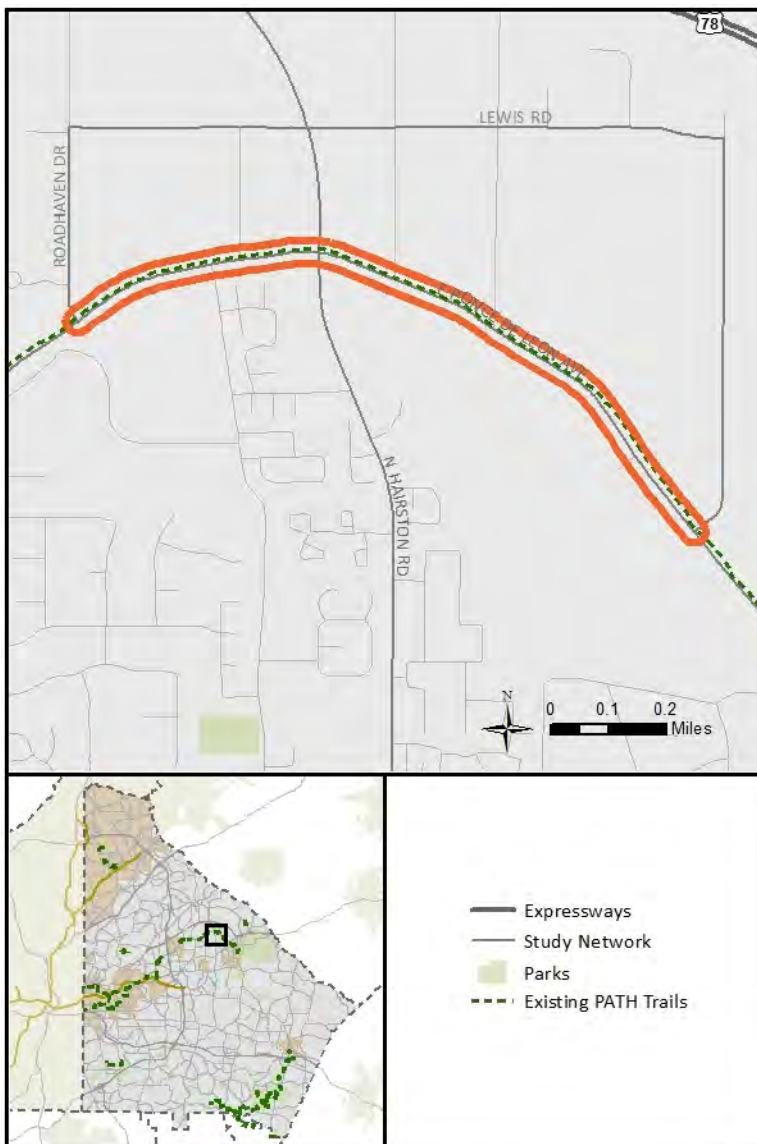
ENGINEERING COST	\$250,000
RIGHT-OF-WAY COST	\$3,040,000
CONSTRUCTION COST	\$3,240,000
TOTAL CAPITAL COST	\$6,530,000
OPERATIONS AND MAINTENANCE COST	\$416,000

Project Implementation

LOCAL LEAD	DeKalb / Stone Mountain CID
PERCENT LOCATION (Pct)	unincorporated DeKalb (100)

Funding Considerations

On the National Highway System	Activity Center	
ASTRoMaP/ Regional Thoroughfare Network	Economic Development Area	X
State Route	LCI Area	
	Equitable Target Area	





Mountain Industrial Boulevard at Stone Mountain Parkway Intersection Lighting Improvements

**Project 6028
Tier 2C**

Project Description

Add lighting to ramps and approaches at this interchange.

Project Details

PROJECT ID	6028
LOCATION	Mountain Industrial Blvd @ Stone Mountain Pkwy
EXTENTS	N/A
LENGTH	0.09 miles
PLAN 2040 ID	N/A

Project Cost Estimate

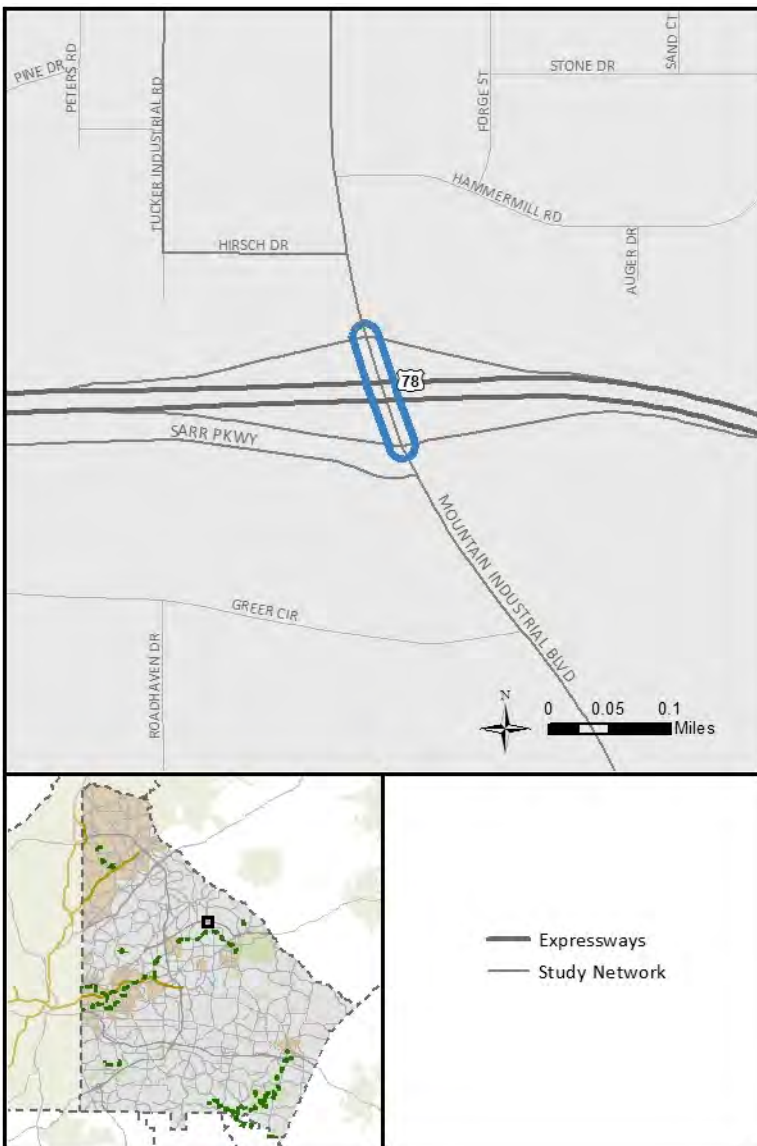
ENGINEERING COST	\$25,000
RIGHT-OF-WAY COST	\$ -
CONSTRUCTION COST	\$250,000
TOTAL CAPITAL COST	\$275,000
OPERATIONS AND MAINTENANCE COST	\$25,000

Project Implementation

LOCAL LEAD	DeKalb / Stone Mountain CID
PERCENT LOCATION (Pct)	unincorporated DeKalb (100)

Funding Considerations

On the National Highway System		Activity Center	
ASTRoMaP/ Regional Thoroughfare Network		Economic Development Area	X
State Route	X	LCI Area	
Multimodal Project	X	Equitable Target Area	



Chamblee Tucker Road Multimodal Corridor Improvements

Project 6029
CITY

Project Description

Operational, bicycle, and pedestrian improvements as described by several projects in the Chamblee LCI. Includes streetscape improvements in key locations.

Project Details

PROJECT ID	6029
LOCATION	Chamblee Tucker Rd
EXTENTS	From Peachtree Blvd to New Peachtree Rd
LENGTH	0.39 miles
PLAN 2040 ID	N/A

Project Cost Estimate

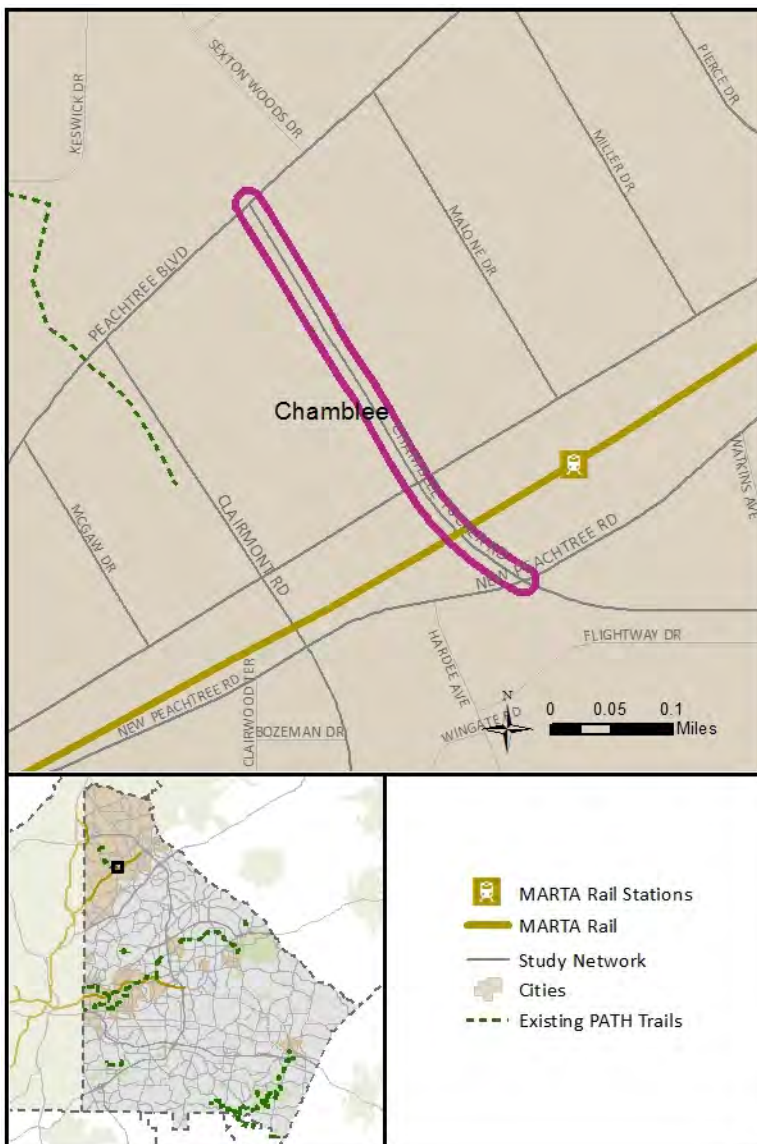
ENGINEERING COST	\$170,000
RIGHT-OF-WAY COST	\$ -
CONSTRUCTION COST	\$2,160,000
TOTAL CAPITAL COST	\$2,330,000
OPERATIONS AND MAINTENANCE COST	\$ -

Project Implementation

LOCAL LEAD	Chamblee
PERCENT LOCATION (Pct)	Chamblee (100)

Funding Considerations

On the National Highway System	Activity Center	
ASTRoMaP/ Regional Thoroughfare Network	Economic Development Area	
State Route	LCI Area	X
	Equitable Target Area	



Covington Trails and Kensington MARTA Station Road Diets

**Project 6031
Tier 1**

Project Description

Phase I: Create a trail system to connect the Kensington MARTA Station to the Indian Creek MARTA station and surrounding neighborhoods; Road diet on Kensington Rd and Mountain Dr including the removal of two vehicular lanes and addition of bicycle lanes.

Project Details

PROJECT ID	6031
LOCATION	Covington Trails North
EXTENTS	From Kensington MARTA Station to Indian Creek MARTA Station/ surrounding neighborhoods
LENGTH	3.24 miles
PLAN 2040 ID	N/A

Project Cost Estimate

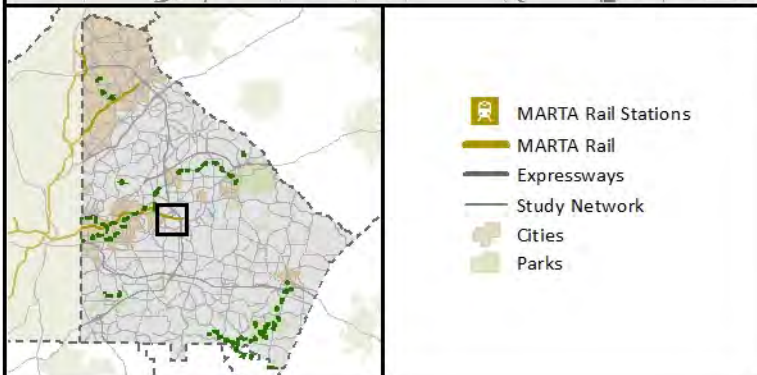
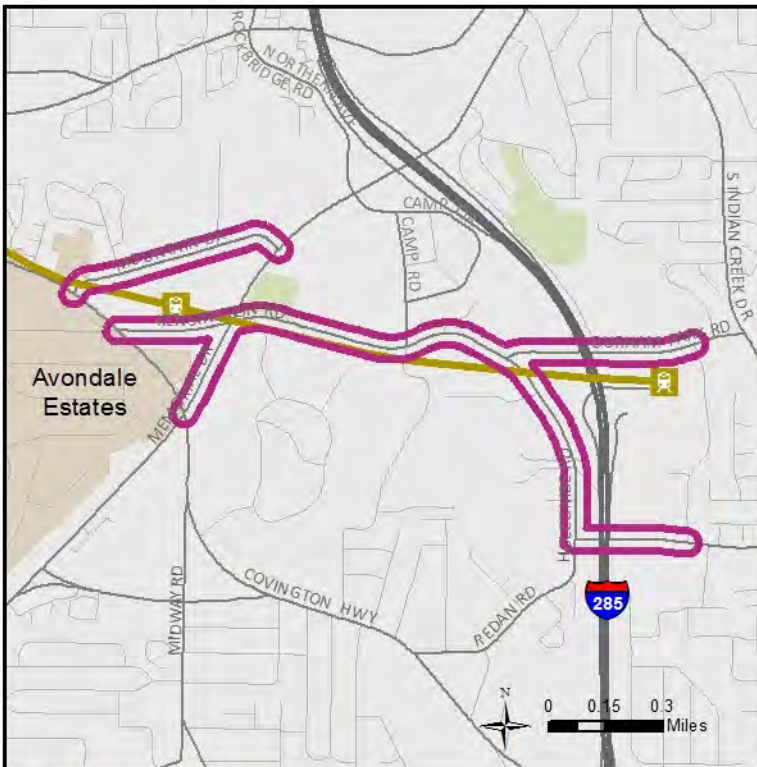
ENGINEERING COST	\$200,000
RIGHT-OF-WAY COST	\$1,931,960
CONSTRUCTION COST	\$1,940,000
TOTAL CAPITAL COST	\$4,071,960
OPERATIONS AND MAINTENANCE COST	\$520,000

Project Implementation

LOCAL LEAD	DeKalb County
PERCENT LOCATION (Pct)	unincorporated DeKalb (99), Avondale (1)

Funding Considerations

On the National Highway System	Activity Center	
ASTRoMaP/ Regional Thoroughfare Network	Economic Development Area	
State Route	X LCI Area	X
	Equitable Target Area	





Covington Trails - Phase II (South)

Project 6032
Tier 2B

Project Description

Phase II: Create a trail system to connect the Kensington MARTA Station to the Indian Creek MARTA station and surrounding neighborhoods - southern section/ completion of loop.

Project Details

PROJECT ID	6032
LOCATION	Covington Trails South
EXTENTS	From Memorial Dr to Indian Creek MARTA Station/ surrounding neighborhoods
LENGTH	3.83 miles
PLAN 2040 ID	N/A

Project Cost Estimate

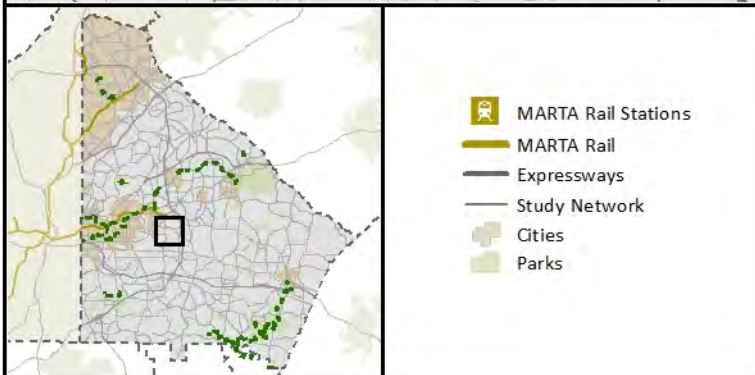
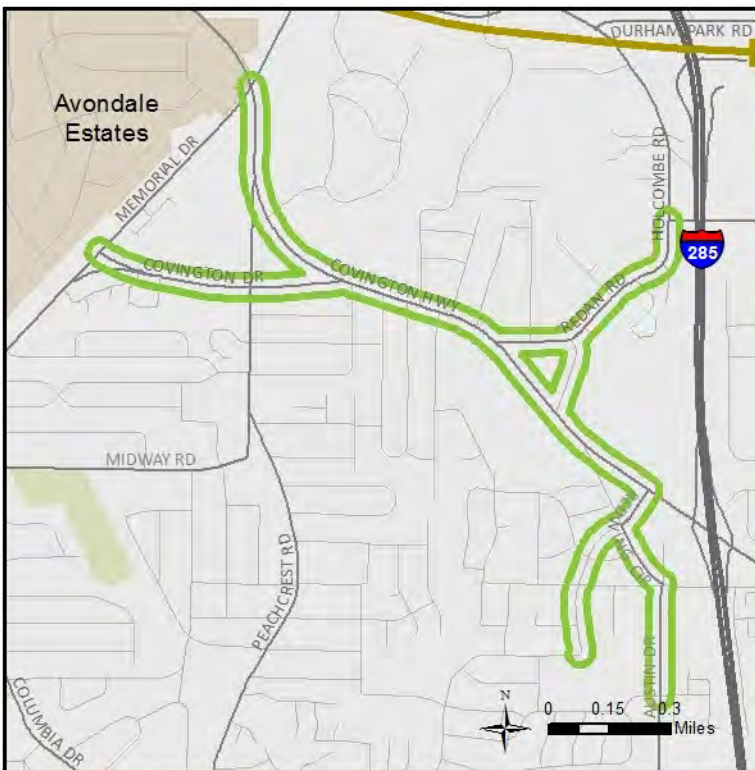
ENGINEERING COST	\$340,000
RIGHT-OF-WAY COST	\$3,375,568
CONSTRUCTION COST	\$3,380,000
TOTAL CAPITAL COST	\$7,095,568
OPERATIONS AND MAINTENANCE COST	\$610,000

Project Implementation

LOCAL LEAD	DeKalb County
PROJECT LOCATION (Pct)	unincorporated DeKalb (100)

Funding Considerations

On State Route	X	Activity Center	
Priority Bike Network	X	Economic Development Area	
1/2-mile from Premium Transit (existing / future)	X	LCI Area	X
1/4-Mile from Local Bus (existing / future)	X	Equitable Target Area	
1/4-Mile from School, Park, or Community Center			





2nd Avenue Bicycle Improvements

Project 6033
Tier 2B

Project Description

Sidepath assumed along corridor to connect with PATH trail at Oakview Rd to the north.

Project Details

PROJECT ID	6033
LOCATION	2nd Ave
EXTENTS	From Oakview Rd to Flat Shoals Rd
LENGTH	2.55 miles
PLAN 2040 ID	N/A

Project Cost Estimate

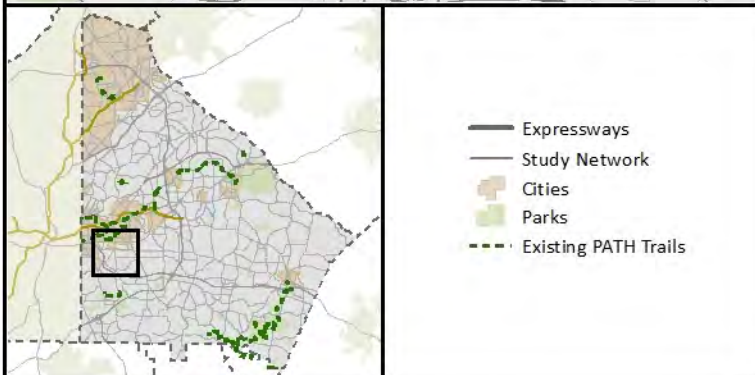
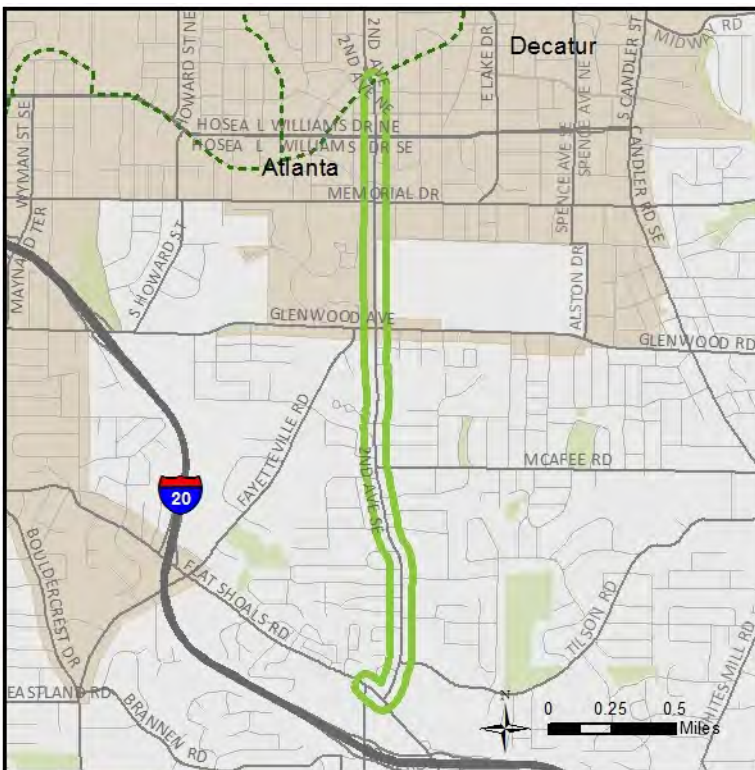
ENGINEERING COST	\$190,000
RIGHT-OF-WAY COST	\$1,845,000
CONSTRUCTION COST	\$1,850,000
TOTAL CAPITAL COST	\$3,885,000
OPERATIONS AND MAINTENANCE COST	\$390,000

Project Implementation

LOCAL LEAD	DeKalb/ Atlanta
PROJECT LOCATION (Pct)	unincorporated DeKalb (60), Atlanta (35), Decatur (5)

Funding Considerations

On State Route		Activity Center	
Priority Bike Network	X	Economic Development Area	
1/2-mile from Premium Transit (existing / future)	X	LCI Area	X
1/4-Mile from Local Bus (existing / future)	X	Equitable Target Area	
1/4-Mile from School, Park, or Community Center			



DeKalb County Traffic Control Center

Project 6034
Tier 2A

Project Description

DeKalb County Traffic Control Center - existing facility upgrade.

Project Details

PROJECT ID	6034
LOCATION	DeKalb County Traffic Control Center
EXTENTS	N/A
LENGTH	N/A
PLAN 2040 ID	N/A

Project Cost Estimate

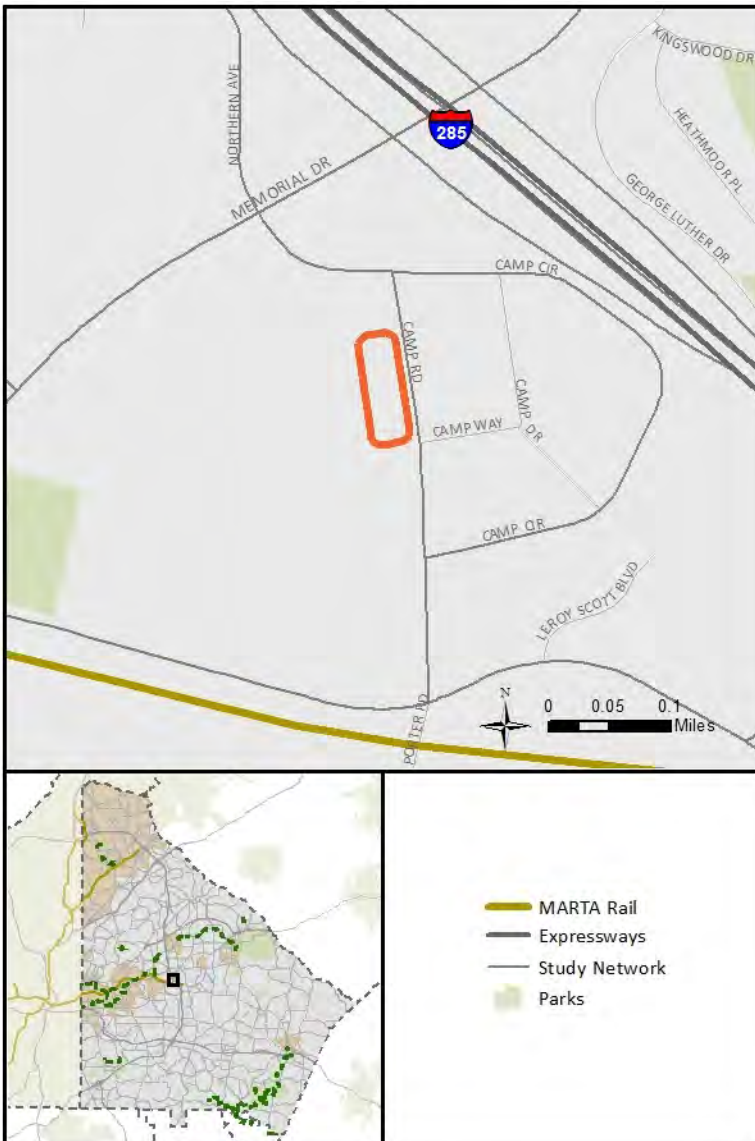
ENGINEERING COST	\$ -
RIGHT-OF-WAY COST	\$ -
CONSTRUCTION COST	\$200,000
TOTAL CAPITAL COST	\$200,000
OPERATIONS AND MAINTENANCE COST	\$20,000

Project Implementation

LOCAL LEAD	DeKalb County
PERCENT LOCATION (Pct)	unincorporated DeKalb (100)

Funding Considerations

On the National Highway System	Activity Center	
ASTRoMaP/ Regional Thoroughfare Network	Economic Development Area	
State Route	LCI Area	X
	Equitable Target Area	



DeKalb County Traffic Control Center - new TCC

Project 6035
Tier 2B

Project Description

DeKalb County Traffic Control Center - new TCC facility.

Project Details

PROJECT ID	6035
LOCATION	DeKalb County Traffic Control Center
EXTENTS	N/A
LENGTH	N/A
PLAN 2040 ID	N/A

Project Cost Estimate

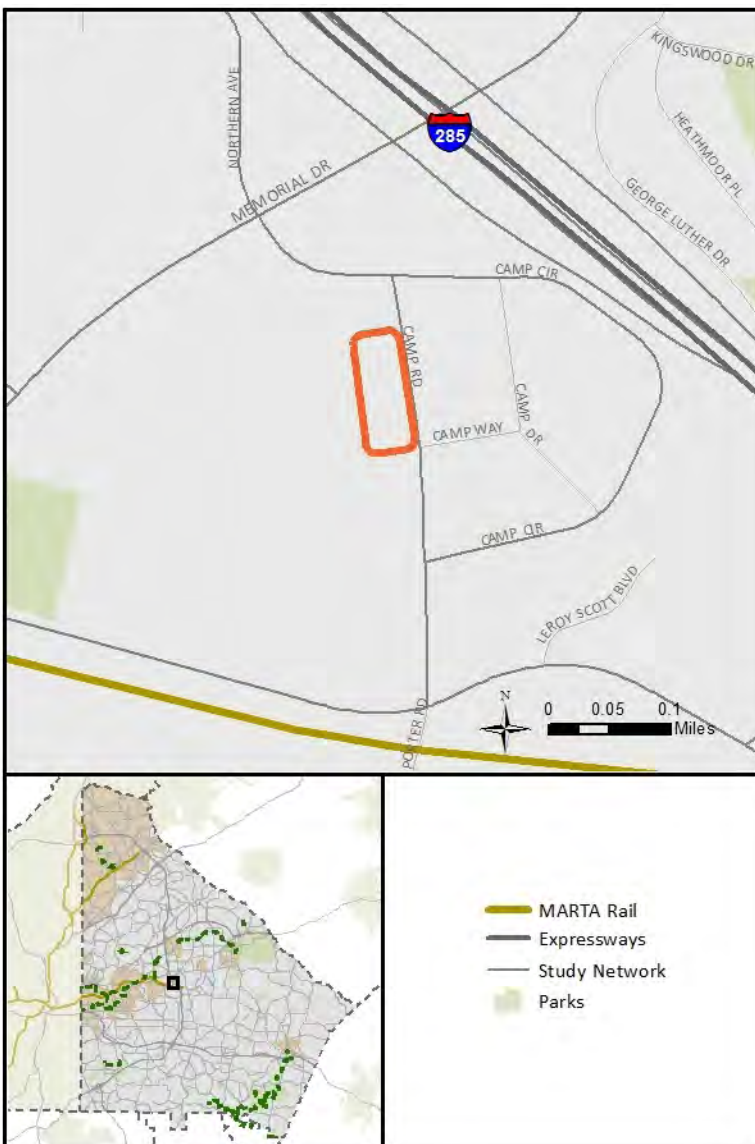
ENGINEERING COST	\$ -
RIGHT-OF-WAY COST	\$ -
CONSTRUCTION COST	\$1,500,000
TOTAL CAPITAL COST	\$1,500,000
OPERATIONS AND MAINTENANCE COST	\$150,000

Project Implementation

LOCAL LEAD	DeKalb County
PERCENT LOCATION (Pct)	unincorporated DeKalb (100)

Funding Considerations

On the National Highway System	Activity Center	
ASTRoMaP/ Regional Thoroughfare Network	Economic Development Area	
State Route	LCI Area	X
	Equitable Target Area	



S. Stone Mountain Lithonia Road Pedestrian Crossing Improvements

**Project 6036
Tier 2A**

Project Description

Pedestrian improvements will be considered to improve pedestrian crossings along this corridor; future project 0480 will include additional pedestrian and bicycle access improvements.

Project Details

PROJECT ID	6036
LOCATION	Stone Mountain-Lithonia Rd
EXTENTS	From Rockbridge Rd to Shadow Rock Dr
LENGTH	1.04 miles
PLAN 2040 ID	N/A

Project Cost Estimate

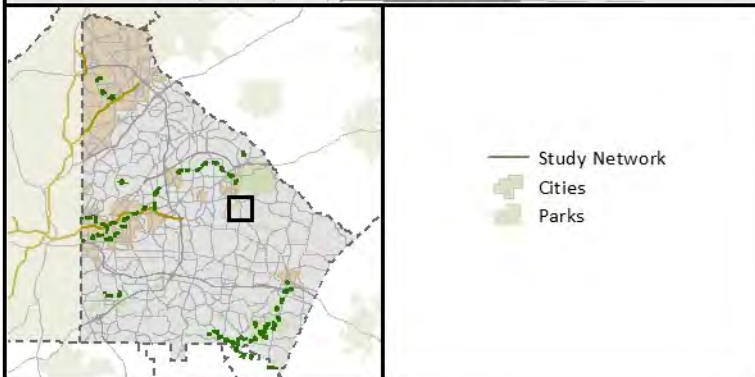
ENGINEERING COST	\$20,000
RIGHT-OF-WAY COST	\$ -
CONSTRUCTION COST	\$150,000
TOTAL CAPITAL COST	\$170,000
OPERATIONS AND MAINTENANCE COST	\$ -

Project Implementation

LOCAL LEAD	DeKalb County
PROJECT LOCATION (Pct)	unincorporated DeKalb (100)

Funding Considerations

On State Route		Activity Center	
Priority Bike Network	X	Economic Development Area	
1/2-mile from Premium Transit (existing / future)		LCI Area	
1/4-Mile from Local Bus (existing / future)	X	Equitable Target Area	
1/4-Mile from School, Park, or Community Center			



Howard Circle/ DeKalb Place Bicycle Improvements

Project 6037
CITY

Project Description

This project will mill and resurface a key segment of the Stone Mountain Trail on Howard Cir and DeKalb Pl. Sharrows, regulatory signs, and bicycle wayfinding signage will be added. As funding permits, ADA upgrades at intersections will be included.

Project Details

PROJECT ID	6037
LOCATION	Howard Cir/ DeKalb Pl
EXTENTS	From McClendon Ave to DeKalb Ave
LENGTH	0.19 miles
PLAN 2040 ID	N/A

Project Cost Estimate

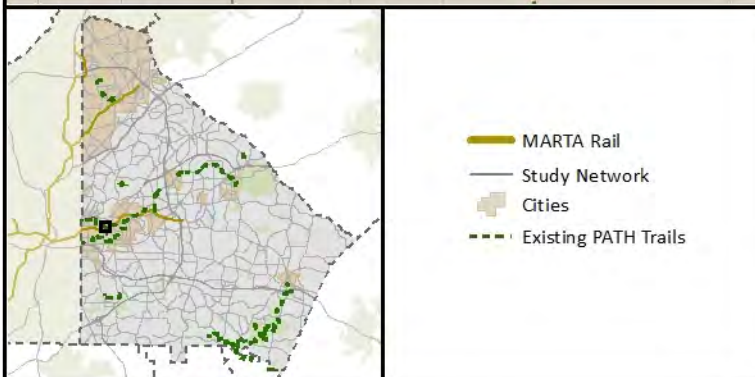
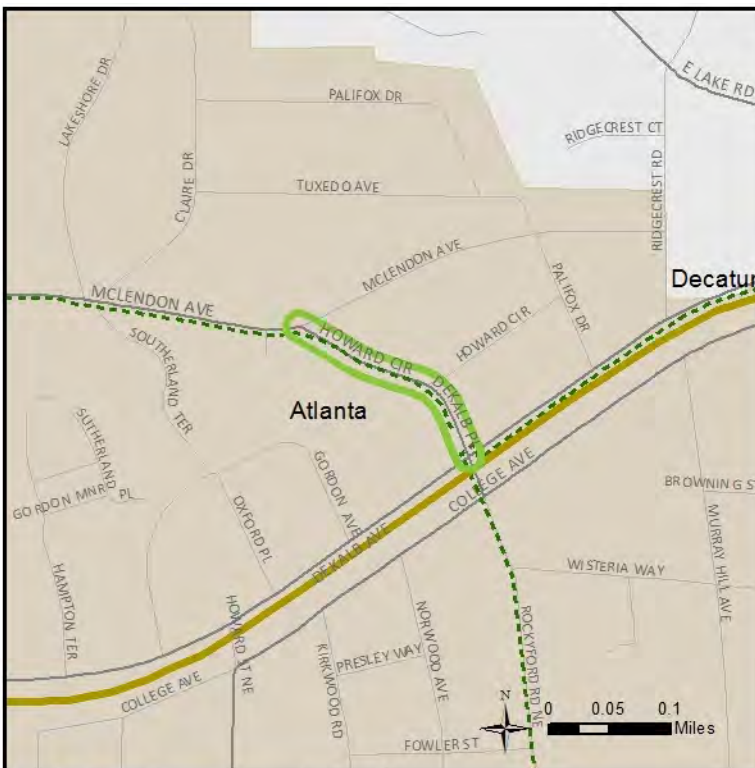
ENGINEERING COST	\$ -
RIGHT-OF-WAY COST	\$ -
CONSTRUCTION COST	\$50,000
TOTAL CAPITAL COST	\$50,000
OPERATIONS AND MAINTENANCE COST	\$5,000

Project Implementation

LOCAL LEAD	Atlanta
PROJECT LOCATION (Pct)	Atlanta (100)

Funding Considerations

On State Route		Activity Center	
Priority Bike Network	X	Economic Development Area	
1/2-mile from Premium Transit (existing / future)	X	LCI Area	
1/4-Mile from Local Bus (existing / future)		Equitable Target Area	
1/4-Mile from School, Park, or Community Center			





Ormewood Avenue Bicycle Improvements

Project 6038
CITY

Project Description

Improve bicycle accommodations along Ormewood Avenue through the Safe Routes to School program.

Project Details

PROJECT ID	6038
LOCATION	Ormewood Ave
EXTENTS	From Fulton County boundary to Flat Shoals Ave
LENGTH	0.52 miles
PLAN 2040 ID	N/A

Project Cost Estimate

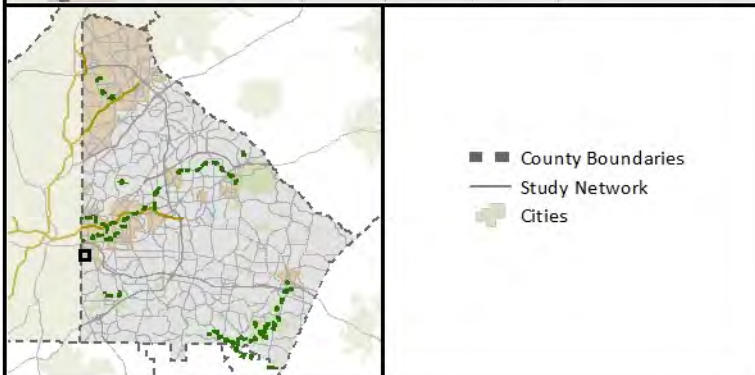
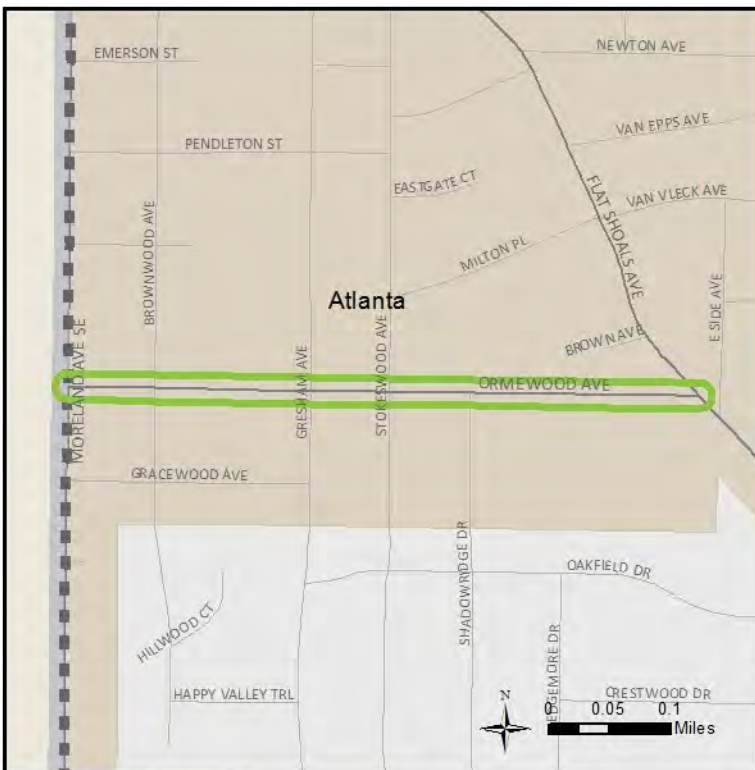
ENGINEERING COST	\$ -
RIGHT-OF-WAY COST	\$ -
CONSTRUCTION COST	\$50,000
TOTAL CAPITAL COST	\$50,000
OPERATIONS AND MAINTENANCE COST	\$5,000

Project Implementation

LOCAL LEAD	Atlanta
PROJECT LOCATION (Pct)	Atlanta (100)

Funding Considerations

On State Route		Activity Center	
Priority Bike Network		Economic Development Area	
1/2-mile from Premium Transit (existing / future)		LCI Area	
1/4-Mile from Local Bus (existing / future)	X	Equitable Target Area	
1/4-Mile from School, Park, or Community Center			



DeKalb Human Services Transportation set-aside

Project 6039
Tier 2B

Project Description

Human Services Transportation monetary set-aside to expand and/or sustain existing aging and disability transportation options such as flex route shuttles, transportation voucher program, and the ICARE volunteer driver program (non-profit).

Project Details

PROJECT ID	6039
LOCATION	All of DeKalb County
EXTENTS	N/A
LENGTH	N/A
PLAN 2040 ID	N/A

Project Cost Estimate

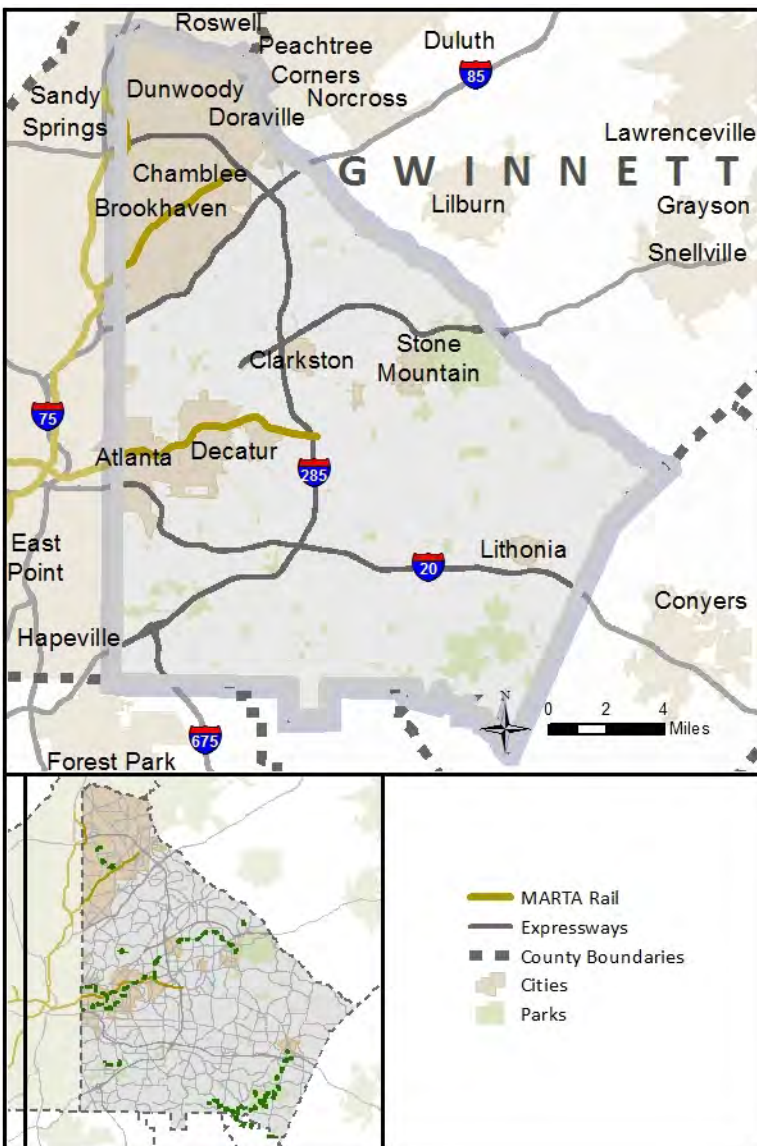
ENGINEERING COST	\$ -
RIGHT-OF-WAY COST	\$ -
CONSTRUCTION COST	\$1,000,000
TOTAL CAPITAL COST	\$1,000,000
OPERATIONS AND MAINTENANCE COST	\$ -

Project Implementation

LOCAL LEAD	DeKalb County
PERCENT LOCATION (Pct)	All of DeKalb County

Funding Considerations

On the National Highway System	Activity Center	
ASTRoMaP/ Regional Thoroughfare Network	Economic Development Area	
State Route	LCI Area	
	Equitable Target Area	



DeKalb Human Services Transportation set-aside

**Project 6040
Tier 2C**

Project Description

Human Services Transportation monetary set-aside to expand and/or sustain existing aging and disability transportation options such as flex route shuttles, transportation voucher program, and the ICARE volunteer driver program (non-profit).

Project Details

PROJECT ID	6040
LOCATION	All of DeKalb County
EXTENTS	N/A
LENGTH	N/A
PLAN 2040 ID	N/A

Project Cost Estimate

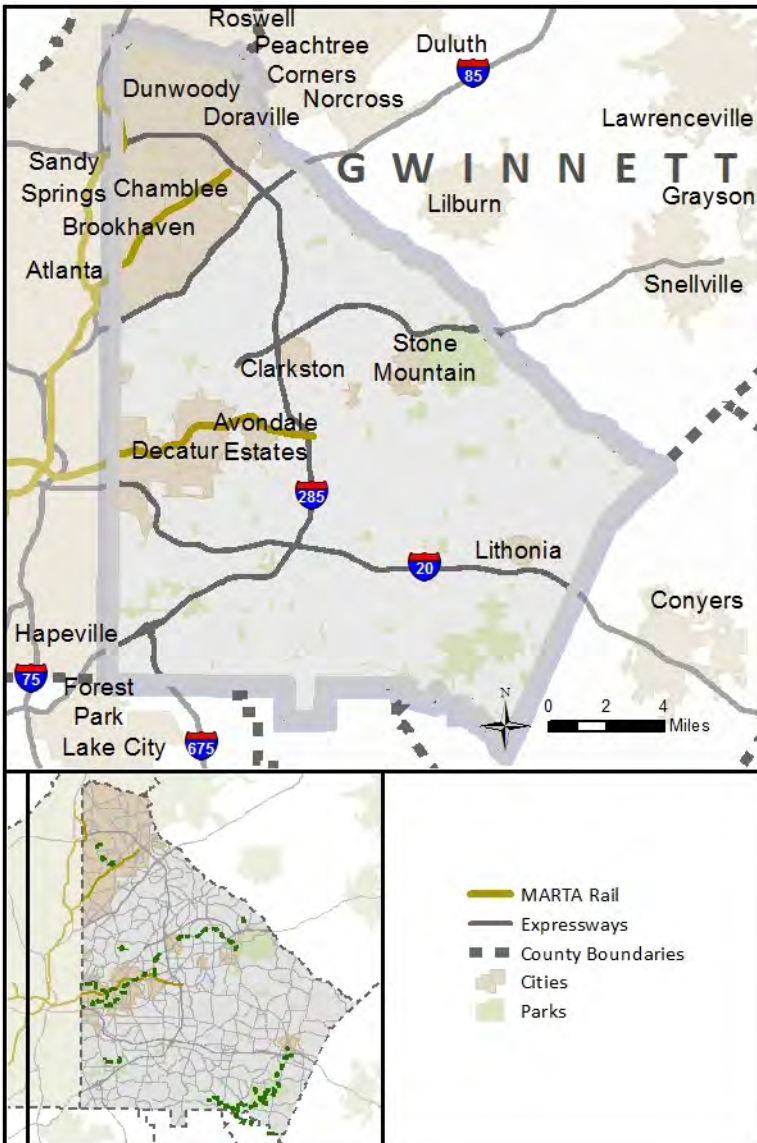
ENGINEERING COST	\$ -
RIGHT-OF-WAY COST	\$ -
CONSTRUCTION COST	\$1,000,000
TOTAL CAPITAL COST	\$1,000,000
OPERATIONS AND MAINTENANCE COST	\$ -

Project Implementation

LOCAL LEAD	DeKalb County
PERCENT LOCATION (Pct)	All of DeKalb County

Funding Considerations

On the National Highway System	Activity Center	
ASTRoMaP/ Regional Thoroughfare Network	Economic Development Area	
State Route	LCI Area	
	Equitable Target Area	





DEKALB COUNTY
2014 TRANSPORTATION PLAN

